

## Relevant Information for Council

---

**FILE:** X037203 **DATE:** 23 June 2023

**TO:** Lord Mayor and Councillors

**FROM:** Kim Woodbury, Chief Operating Officer

**THROUGH:** Monica Barone, Chief Executive Officer

**SUBJECT:** Information Relevant To Item 11.8 – Traffic Treatment – Proposed Closure of Liverpool Street to Traffic at Oxford Street, Darlinghurst

---

### For Noting

This memo is for the information of the Lord Mayor and Councillors.

### Background

At the meeting of the Transport, Heritage, Environment and Planning Committee on 19 June 2023, further information was sought about the design development for the Oxford Street West Cycleway, how the City worked with Mardi Gras organisers and what changes the City had made to accommodate operations of the annual Mardi Gras parade.

On 21 February 2022, Council unanimously resolved to "approve the concept design for the Oxford and Liverpool Street cycleway as shown in Attachment B to the subject report for ongoing consultation with Sydney Gay and Lesbian Mardi Gras during the next phase of detailed design and documentation prior to construction tender" and "note the changes the City is already making to the design following community feedback as outlined in the subject Information Relevant To memorandum".

The Information Relevant To memorandum explained that the needs of the annual Mardi Gras parade were a key consideration in the decision to change from a temporary, centre-running design to a permanent cycleway along the northern side, and that City staff met with representatives of Mardi Gras prior to the 2021 community engagement. It stated:

*"In response to the issues raised by Mardi Gras the City is making the following changes to the design exhibited to the public in late 2021 as we further develop the detailed designs:*

- *remove the existing median in Liverpool Street to provide additional marshalling and manoeuvring space for Mardi Gras; and*

- *change the design to remove proposed concrete traffic medians on Liverpool Street (near Wentworth Avenue) and Oxford Street (near Brisbane Street) and replace them with painted medians so as to provide extra marshalling, manoeuvring and parade space. "*

It also covered Mardi Gras' concerns about additional operational time, resources and money to deal with the cycleway separator being within the spectator area, as a potential trip hazard.

The cycleway separator is within the spectator viewing area and does not inhibit or impact the width of the existing parade route. As requested by Mardi Gras, the design removes the existing central concrete median in Liverpool Street to improve the marshalling area for the event.

### **Progress since Council adoption of the scoping report**

Since the scoping report to Council in February 2022, City staff have held multiple workshops with Mardi Gras Organisers. During the workshops, the City:

1. Sought to understand the risks and challenges of running the annual parade on a reconfigured Oxford Street (that incorporates a cycleway along the northern side):
  - Viewing - People may stand on the cycleway separators and block the view of the people behind them
  - Hazard - People may trip on the separators
  - Crowd behaviour – viewing impacts could increase antisocial behaviour.
2. Investigated multiple options to address challenges, including:
  - Modifications to the permanent design
  - Event overlays (temporary installations)
  - Event management

Mardi Gras supported modifying the permanent design, as the best way to reduce risks and challenges. Additional design modifications that the City made included:

- Increase areas where the cycleway is flush with the footpath
- Reduction in the garden beds along Oxford Street
- Longer lean rails on the bus platform islands
- Flush continuous paved footpath at the closed intersection at 'Little' Liverpool Street.

Mardi Gras and the City did not support event overlays (temporary installations) due to the cost and time to install/dismantle and store.

City staff will continue to work with Mardi Gras. Mardi Gras was sent a copy of the updated plans on 28 April 2023 (see Attachment A), and the City has agreed to keep them updated on the construction program, ensuring that the parade is unaffected by construction.

The Local Pedestrian, Cycling and Traffic Calming Committee (LPCTCC) endorsed the design at its meeting on 20 April 2023, with the plans and report available on the [City's website](#) (Item 30).

Mardi Gras assessed the need for some additional planning, lighting, security, volunteers and crowd management personnel, and traffic control. For this, Mardi Gras organisers have sought additional grant funding from the City for the years following the reconfiguration of Oxford Street.

An additional \$100,000 in cash funding per year (for four years) as a contribution towards the cycleway safety treatment for the Mardi Gras parade and remediation of damage to City parks during Mardi Gras Festival events is recommended for approval by Council on 26 June 2023.

## **Memo from Kim Woodbury, Chief Operation Officer**

Prepared by: Fiona Campbell, Manager Cycling Strategy

### **Attachments**

**Attachment A.** Liverpool and Oxford Street West Cycleway - General Arrangement Plan

---

Approved

*P. M. Barone*

**MONICA BARONE**

Chief Executive Officer

# **Attachment A**

**Liverpool and Oxford Street West Cycleway  
– General Arrangement Plan**

# GENERAL ARRANGEMENT LEGEND

## LEGEND

### GENERAL

- EXTENT OF WORKS
- NEW OR RELOCATED ITEM.
- EXISTING ITEM TO BE REMOVED
- EXISTING ITEM TO BE RELOCATED
- EXISTING LINEMARKING TO BE REMOVED
- EXISTING ITEM TO BE RETAINED
- PROPERTY BOUNDARY
- AWNING LINE
- EXISTING TREE

### KERBS & MEDIANS

- SK1** STONE KERB (300W X 300D)
- SK2** STONE KERB (200W X 300D)
- SK3** STONE LAYBACK KERB (300W X 300D)
- SK4** SALVAGED TRACHYTE KERB
- SK5** FLUSH STONE KERB AT RAISED THRESHOLDS (300W X 150D)
- SM1** STONE MEDIAN - TYPE 1
- SM2** STONE MEDIAN - TYPE 2

### DRAINAGE DESIGN

- INDICATIVE LOCATION EXISTING PIT TO BE RETAINED
- INDICATIVE EXISTING PIT TO BE MODIFIED
- INDICATIVE NEW PIT

REFER DRAINAGE DESIGN FOR PIT AND PIPE SCHEDULES AND LOCATIONS

### PAVEMENT

REFER CIVIL PAVEMENT PLANS

- PA1** ASPHALT CYCLEWAY
- PA2** ASPHALT THRESHOLD
- PA3** ASPHALT MILL AND RESHEET
- PA4** PAVED FOOTPATH 1
- PA5** PAVED FOOTPATH 2
- PA6** NOT USED MEDIAN
- PA7** PAVED MEDIAN
- PA8** ASPHALT ROAD RECONSTRUCTION
- CA1** COLOURED ASPHALT SURFACE COATING - CYCLEWAY
- CA2** COLOURED ASPHALT SURFACE COATING - BUS LANE

### LANDSCAPE FINISHES

- EXISTING GARDEN BED
- PROPOSED GARDEN BED
- ANGLED STEEL EDGE

### FURNITURE & FIXTURES

- SIGNAGE POST - NEW
- SIGNAGE POST - REMOVED
- SIGNAGE POST - EXISTING
- SIGNAGE POST - TO BE RELOCATED
- SIGNAGE POST - RELOCATED
- B** BOLLARD
- F1** LEAN RAIL AND BALUSTRADE
- F2** BUS SHELTER
- F3** EXISTING RELOCATED BIN
- F4** EXISTING BIN TO BE RETAINED
- F5** NEW SEATING
- F6** EXISTING SEATING TO BE RETAINED
- F7** BICYCLE HOOPS
- MB** RELOCATED MAILBOX
- PM** PARKING METER
- T1** TACTILES - WARNING
- T2** TACTILES - DIRECTIONAL

### LIGHTING & ELECTRICAL

- SPN** SIGNAL POST - NEW
- SPR** SIGNAL POST - REMOVED
- SPE** SIGNAL POST - EXISTING
- MFN** MULTI FUNCTION POLE - NEW
- MFR** MULTI FUNCTION POLE - REMOVED
- MFE** MULTI FUNCTION POLE - EXISTING
- STREET LIGHT OUTREACH ARM - NEW
- STREET LIGHT OUTREACH ARM - REMOVED
- STREET LIGHT OUTREACH ARM - EXISTING
- SIGNAL LANTERN - NEW
- SIGNAL LANTERN - REMOVED
- SIGNAL LANTERN - RETAINED

### NOTES

1. REFER TO POLES SCHEDULE FOR FULL LIST OF COMPONENTS AND MODIFICATIONS.
2. REFER TO LIGHTING DRAWINGS FOR FULL EXTENT OF SCOPE AND REQUIREMENTS, INCLUDING CIRCUIT AND CABLING REQUIREMENTS
3. REFER TO CIVIL ENGINEER'S DRAWINGS FOR SERVICES, ROAD PITS, RAIN GARDEN HYDRAULICS, ROAD AND FOOTPATH PROFILING, KERB SETOUT AND STRUCTURAL REQUIREMENTS. EXISTING PIT LIDS WITHIN PROPOSED PAVEMENT TO BE RAISED FLUSH WITH FINISHED SURFACE LEVEL.
4. REFER TO LIGHTING AND ELECTRICAL DRAWINGS FOR SCOPE OF WORKS INCLUDING TRENCHING AND REINSTATEMENT OF EXCAVATED PAVEMENTS AND SURFACES.
5. REFER TO TRAFFIC CONTROL SIGNAL PLANS FOR EXTENT AND SCOPE OF WORKS INCLUDING SIGNAL POLES, FITTINGS, LOOP DETECTORS, SIGNAL PITS ETC.
6. THESE DRAWINGS TO BE READ IN CONJUNCTION WITH ALL PROJECT DOCUMENTS

### ROAD & PAVEMENT MARKING

MARKINGS AND POST LOCATION SHOWN INDICATIVELY. REFER TO THE TRAFFIC ENGINEERING DRAWINGS, SIGNS AND LINEMARKING FOR MARKINGS AND SIGNS DESIGN AND SPECIFICATION.

#### ROAD MARKINGS

- STOP LINE
- PEDESTRIAN CROSS WALK
- TRANSITION LINE
- DASHED LANE DIVIDER
- SOLID LANE DIVIDER
- DIRECTIONAL ARROWS

#### BICYCLE MARKINGS

- EDGE LINE - T1L01
- SHARED PATH MARKER - T1S02
- \*10\* KM/HR MARKER - T1S15
- STOP LINE
- GIVE WAY LINE
- BICYCLE CROSSING LINE
- SOLID LANE DIVIDER
- DASHED LANE DIVIDER
- BICYCLE PAVEMENT MARKING
- DIRECTIONAL ARROWS

#### KERB RAMPS

- KR1** GRANITE PEDESTRIAN RAMP
- KR2** GRANITE VEHICLE RAMP
- KR3** ASPHALT CYCLE RAMP
- KR4** GRANITE CYCLE RAMP

#### GENERAL NOTES

Do not scale from this drawing. Use figured dimensions only.

Verify all dimensions on site. Refer any discrepancies to the Principal's Representative for resolution before proceeding.

If this drawing is unclear, ask for direction from the Principal's Representative.

Prior to Demolition locate all existing services using project survey, dial before you dig, council records and authority records. SMM accepts no liability for damage to existing services. Services shown indicate the presence of services only. Refer any discrepancies to the Principal's Representative for resolution.

© This drawing is Copyright and may not be used, reproduced or copied wholly or in part without written permission from Spackman Mossop Michaels Pty Ltd. This drawing may only be used for the express purpose and project for which it has been created and delivered.

#### SURVEY

Drawing No: 11949001002\_R2

**Cardno Group**  
23-25 Frederick Street, Rockdale NSW 2216  
Ph: (02) 9597 9700 FAX: (02) 9599 2146  
survey@cardno.com.au

**SURVEY DATE**  
09.02.2022

**COORD. SYSTEM** MGA **DATUM** AHD

**DIMENSION STANDARD**  
Unless noted otherwise:  
All levels are shown in metres.  
All dimensions are computer generated to 1mm

#### CIVIL ENGINEERS

**TURNBULL ENGINEERING**

Turnbull Engineering  
Level 21,  
56 Pitt Street  
Sydney, NSW, 2000

**LIGHTING & ELECTRICAL**

**LAS**

Lighting, Art & Science Pty Limited  
Level 1, 41 Hume Street  
Crows Nest, NSW, 2065

#### TRAFFIC ENGINEERS

**wsp**

**WSP**  
Level 27, 680 George Street  
Sydney, NSW, 2000

#### LEAD CONSULTANT

**spackman mossop michaelis**

PO Box 880, Darlinghurst NSW 1300  
115 Flinders Street, Surry Hills NSW  
www.spackmanmossopmichaelis.com

e: info@sm2group.com.au  
ph: (02) 9361 4549  
f: (02) 9361 4569

#### CLIENT

**CITY OF SYDNEY**

Town Hall House,  
Level 2, 456 Kent Street  
www.cityofsydney.nsw.gov.au

e: council@cityofsydney.nsw.gov.au  
ph: (02) 9265 9333

#### DRAWING STATUS

**NOT FOR CONSTRUCTION**

DESIGNED MD SMM PROJECT NO. 21038 NORTH

DRAWN MD/AC/FM DATE DRAWN APRIL 2023

CHECKED MS SCALE 1:200 AT A3

SHEET SIZE A3 SIZE ON ORIGINAL ORIGINAL IN COLOUR

PROJECT Oxford Street West & Liverpool Street Cycleway

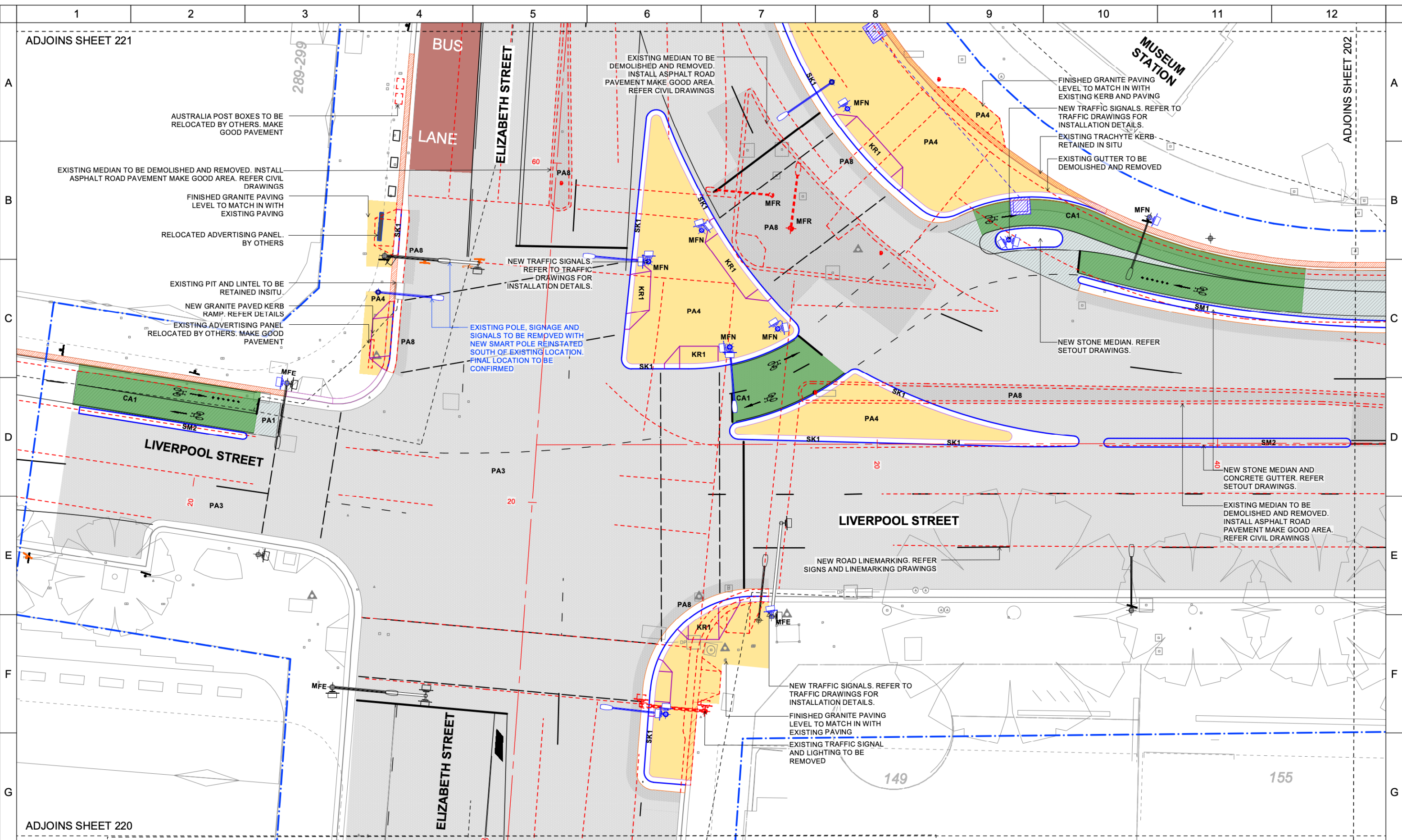
PROJECT ADDRESS Castlereagh Street to Flinders Street

DRAWING GENERAL ARRANGEMENT PLAN COVER SHEET

DRAWING NUMBER L.200 ISSUE C

REV	DESCRIPTION	DATE	APPROVED
C	ISSUED FOR TENDER	14.04.2023	MS
B	80% DETAIL DESIGN	23.12.2022	MS
A	50% DETAIL DESIGN	19.02.2022	MS

1	2	3	4	5	6	7	8	9	10	11	12
---	---	---	---	---	---	---	---	---	----	----	----



ADJOINS SHEET 221		ADJOINS SHEET 220	
REV	DESCRIPTION	DATE	APPROVED
C	ISSUED FOR TENDER	14.04.2023	MS
B	80% DETAIL DESIGN	23.12.2022	MS
A	50% DETAIL DESIGN	19.02.2022	MS
REVISION HISTORY			
1		2	

**GENERAL NOTES**  
 Do not scale from this drawing. Use figured dimensions only.  
 Verify all dimensions on site. Refer any discrepancies to the Principal's Representative for resolution before proceeding.  
 If this drawing is unclear, ask for direction from the Principal's Representative.  
 Prior to Demolition locate all existing services using project survey, dial before you dig, council records and authority records. SMM accepts no liability for damage to existing services. Services shown indicate the presence of services only. Refer any discrepancies to the Principal's Representative for resolution.  
 © This drawing is Copyright and may not be used, reproduced or copied wholly or in part without written permission from Spackman Mossop Michaels Pty Ltd. This drawing may only be used for the express purpose and project for which it has been created and delivered.

**SURVEY**  
 Drawing No: 11949001002\_R2  
**Cardno Group**  
 23-25 Frederick Street, Rockdale NSW 2216  
 Ph: (02) 9597 9700 FAX: (02) 9599 2146  
 surveynsw@cardno.com.au  
**SURVEY DATE**  
 09.02.2022  
**COORD. SYSTEM**      **DATUM**  
 MGA                      AHD  
**DIMENSION STANDARD**  
 Unless noted otherwise:  
 All levels are shown in metres.  
 All dimensions are computer generated to 1mm

**CIVIL ENGINEERS**  
**TURNBULL ENGINEERING**  
 Turnbull Engineering  
 Level 21,  
 56 Pitt Street  
 Sydney, NSW, 2000  
**LIGHTING & ELECTRICAL**  
  
 Lighting, Art & Science Pty Limited  
 Level 1, 41 Hume Street  
 Crows Nest, NSW, 2065

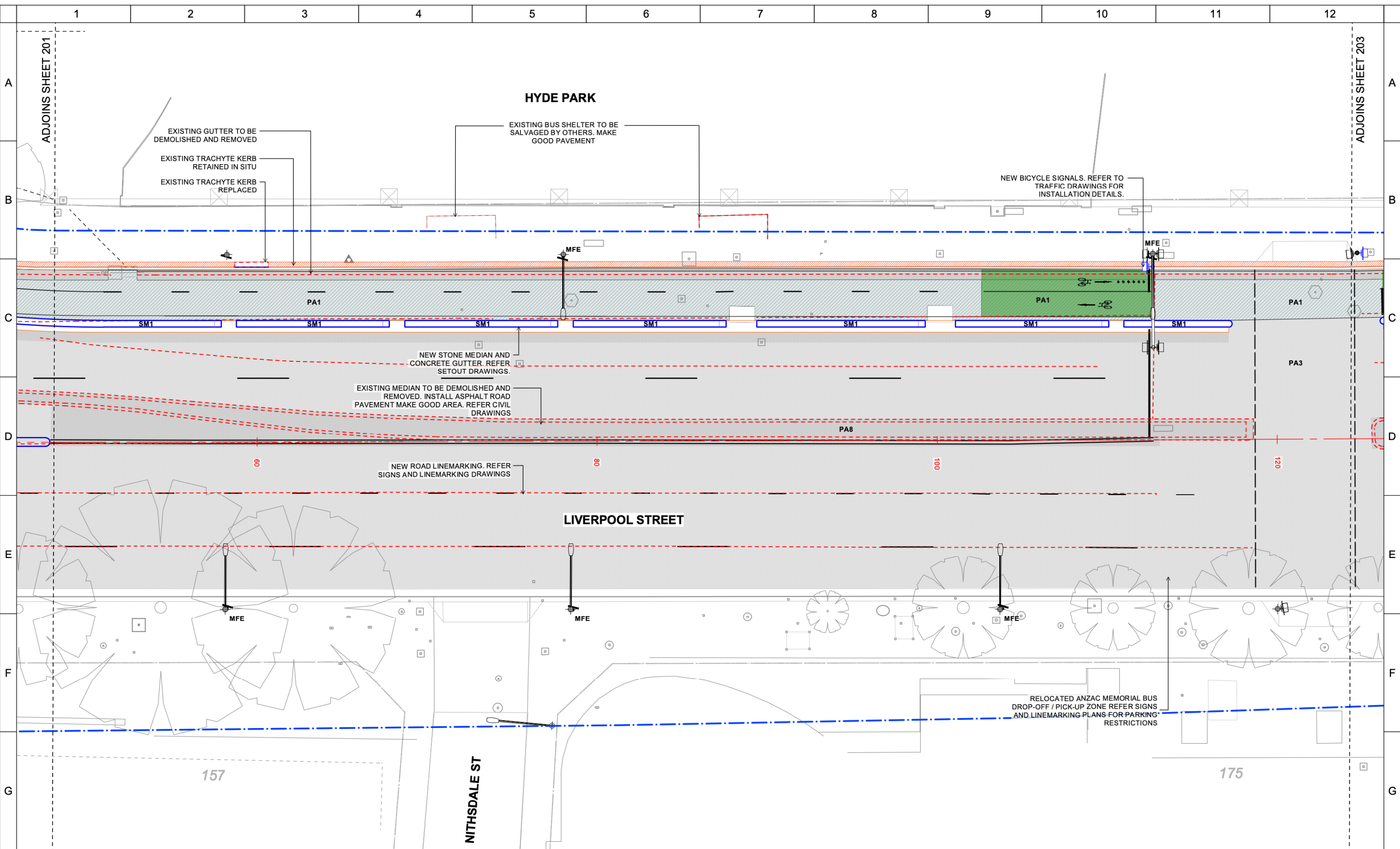
**TRAFFIC ENGINEERS**  
  
**WSP**  
 Level 27, 680 George Street  
 Sydney, NSW, 2000

**LEAD CONSULTANT**  
**spackman mossop michaelis**  
 PO Box 880, Darlinghurst NSW 1300  
 115 Flinders Street, Surry Hills NSW  
 www.spackmanmossopmichaels.com  
 e: info@sm2group.com.au  
 ph: (02) 9361 4549  
 f: (02) 9361 4569

**CLIENT**  
  
**CITY OF SYDNEY**  
 Town Hall House,  
 Level 2, 456 Kent Street  
 www.cityofsydney.nsw.gov.au  
 e: council@cityofsydney.nsw.gov.au  
 ph: (02) 9265 9333

**DRAWING STATUS**  
**NOT FOR CONSTRUCTION**  
**DESIGNED**      **SMM PROJECT NO.**      **NORTH**  
 MD                      21038  
**DRAWN**              **DATE DRAWN**  
 MD/AC/FM              APRIL 2023  
**CHECKED**              **SCALE**  
 MS                      1:200 AT A3  
**SHEET SIZE**              **SIZE ON ORIGINAL**  
 A3                      ORIGINAL IN COLOUR

**PROJECT**  
 Oxford Street West & Liverpool Street  
 Cycleway  
**PROJECT ADDRESS**  
 Castlereagh Street to Flinders Street  
**DRAWING**  
**GENERAL ARRANGEMENT PLAN**  
**DRAWING NUMBER**              **ISSUE**  
 L.201                                      C



H	C	ISSUED FOR TENDER	14.04.2023	MS
	B	80% DETAIL DESIGN	23.12.2022	MS
	A	50% DETAIL DESIGN	19.02.2022	MS
REV		DESCRIPTION	DATE	APPROVED
REVISION HISTORY				
1	2	3	4	5

**GENERAL NOTES**  
 Do not scale from this drawing. Use figured dimensions only.  
 Verify all dimensions on site. Refer any discrepancies to the Principal's Representative for resolution before proceeding.  
 If this drawing is unclear, ask for direction from the Principal's Representative.  
 Prior to Demolition locate all existing services using project survey, dial before you dig, council records and authority records. SMM accepts no liability for damage to existing services. Services shown indicate the presence of services only. Refer any discrepancies to the Principal's Representative for resolution.  
 © This drawing is Copyright and may not be used, reproduced or copied wholly or in part without written permission from Spackman Mossop Michaels Pty Ltd. This drawing may only be used for the express purpose and project for which it has been created and delivered.

**SURVEY**  
 Drawing No: 11949001002\_R2  
**Cardno Group**  
 23-25 Frederick Street, Rockdale NSW 2216  
 Ph: (02) 9597 9700 FAX: (02) 9599 2146  
 survey@cardno.com.au  
 SURVEY DATE  
 09.02.2022  
 COORD. SYSTEM MGA DATUM AHD  
**DIMENSION STANDARD**  
 Unless noted otherwise:  
 All levels are shown in metres.  
 All dimensions are computer generated to 1mm

**CIVIL ENGINEERS**  
**TURNBULL ENGINEERING**  
 Turnbull Engineering  
 Level 21,  
 56 Pitt Street  
 Sydney, NSW, 2000  
**LIGHTING & ELECTRICAL**  
  
 Lighting, Art & Science Pty Limited  
 Level 1, 41 Hume Street  
 Crows Nest, NSW, 2065

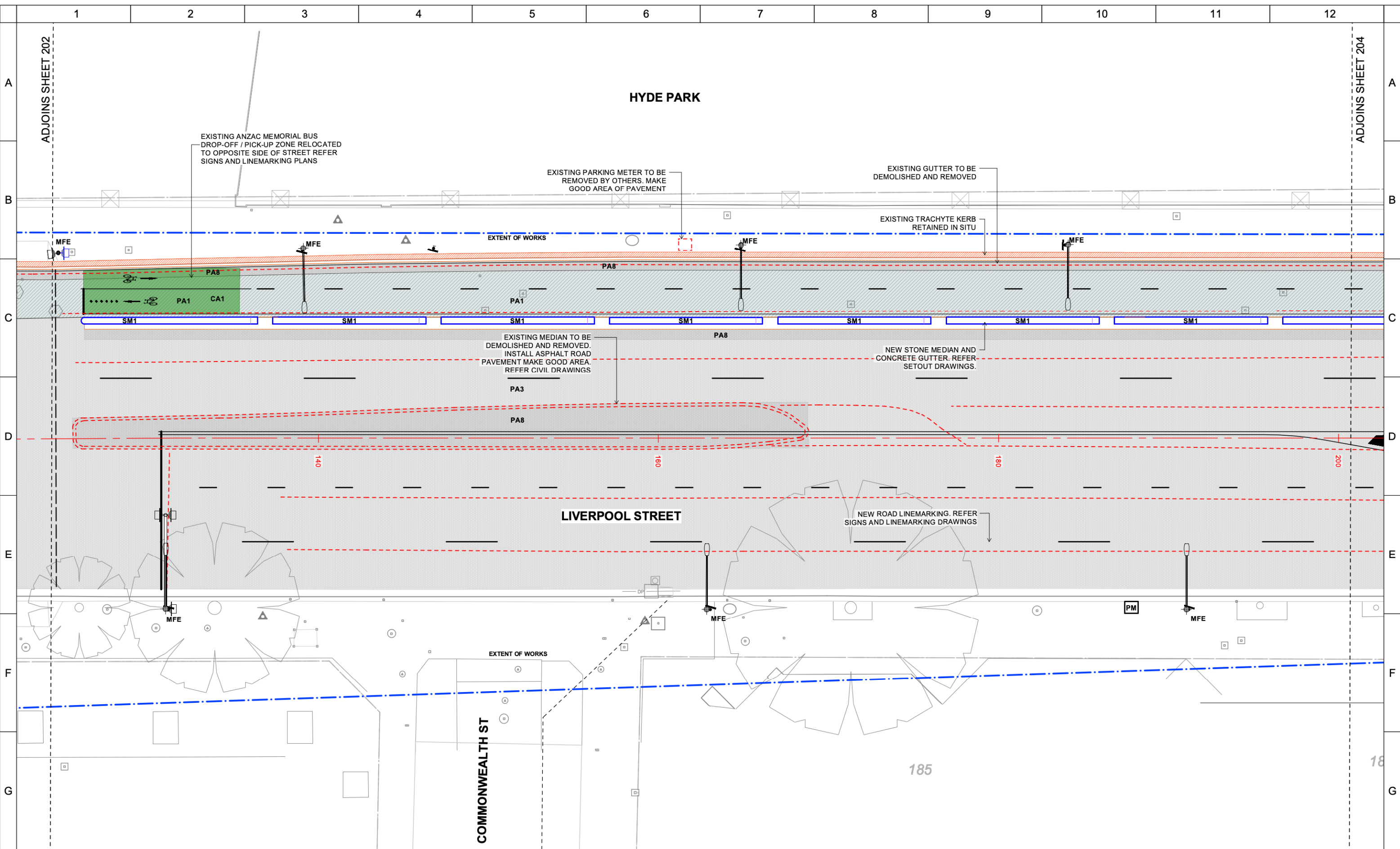
**TRAFFIC ENGINEERS**  
  
**WSP**  
 Level 27, 680 George Street  
 Sydney, NSW, 2000

**LEAD CONSULTANT**  
**spackman mossop michaelis**  
 PO Box 880, Darlinghurst NSW 1300  
 115 Flinders Street, Surry Hills NSW  
 www.spackmanmossopmichaels.com  
 e: info@sm2group.com.au  
 ph: (02) 9361 4549  
 f: (02) 9361 4569

**CLIENT**  
  
**CITY OF SYDNEY**  
 Town Hall House,  
 Level 2, 456 Kent Street  
 www.cityofsydney.nsw.gov.au  
 e: council@cityofsydney.nsw.gov.au  
 ph: (02) 9265 9333

**DRAWING STATUS**  
**NOT FOR CONSTRUCTION**  
 DESIGNED MD SMM PROJECT NO. 21038 NORTH  
 DRAWN MD/AC/FM DATE DRAWN APRIL 2023  
 CHECKED MS SCALE 1:200 AT A3  
 SHEET SIZE A3 SIZE ON ORIGINAL ORIGINAL IN COLOUR

**PROJECT**  
 Oxford Street West & Liverpool Street  
 Cycleway  
 PROJECT ADDRESS  
 Castlereagh Street to Flinders Street  
**DRAWING**  
**GENERAL ARRANGEMENT PLAN**  
 DRAWING NUMBER L.202 ISSUE C



C	ISSUED FOR TENDER	14.04.2023	MS
B	80% DETAIL DESIGN	23.12.2022	MS
A	50% DETAIL DESIGN	19.02.2022	MS
REV	DESCRIPTION	DATE	APPROVED
REVISION HISTORY			
1		2	

**GENERAL NOTES**  
 Do not scale from this drawing. Use figured dimensions only.  
 Verify all dimensions on site. Refer any discrepancies to the Principal's Representative for resolution before proceeding.  
 If this drawing is unclear, ask for direction from the Principal's Representative.  
 Prior to Demolition locate all existing services using project survey, dial before you dig, council records and authority records. SMM accepts no liability for damage to existing services. Services shown indicate the presence of services only. Refer any discrepancies to the Principal's Representative for resolution.  
 © This drawing is Copyright and may not be used, reproduced or copied wholly or in part without written permission from Spackman Mossop Michaels Pty Ltd. This drawing may only be used for the express purpose and project for which it has been created and delivered.

**SURVEY**  
 Drawing No: 11949001002\_R2  
**Cardno Group**  
 23-25 Frederick Street, Rockdale NSW 2216  
 Ph: (02) 9597 9700 FAX: (02) 9599 2146  
 survey@cardno.com.au  
**SURVEY DATE**  
 09.02.2022  
**COORD. SYSTEM**      **DATUM**  
 MGA                      AHD  
**DIMENSION STANDARD**  
 Unless noted otherwise:  
 All levels are shown in metres.  
 All dimensions are computer generated to 1mm

**CIVIL ENGINEERS**  
**TURNBULL ENGINEERING**  
 Turnbull Engineering  
 Level 21,  
 56 Pitt Street  
 Sydney, NSW, 2000  
**LIGHTING & ELECTRICAL**  
  
 Lighting, Art & Science Pty Limited  
 Level 1, 41 Hume Street  
 Crows Nest, NSW, 2065

**TRAFFIC ENGINEERS**  
  
**WSP**  
 Level 27, 680 George Street  
 Sydney, NSW, 2000

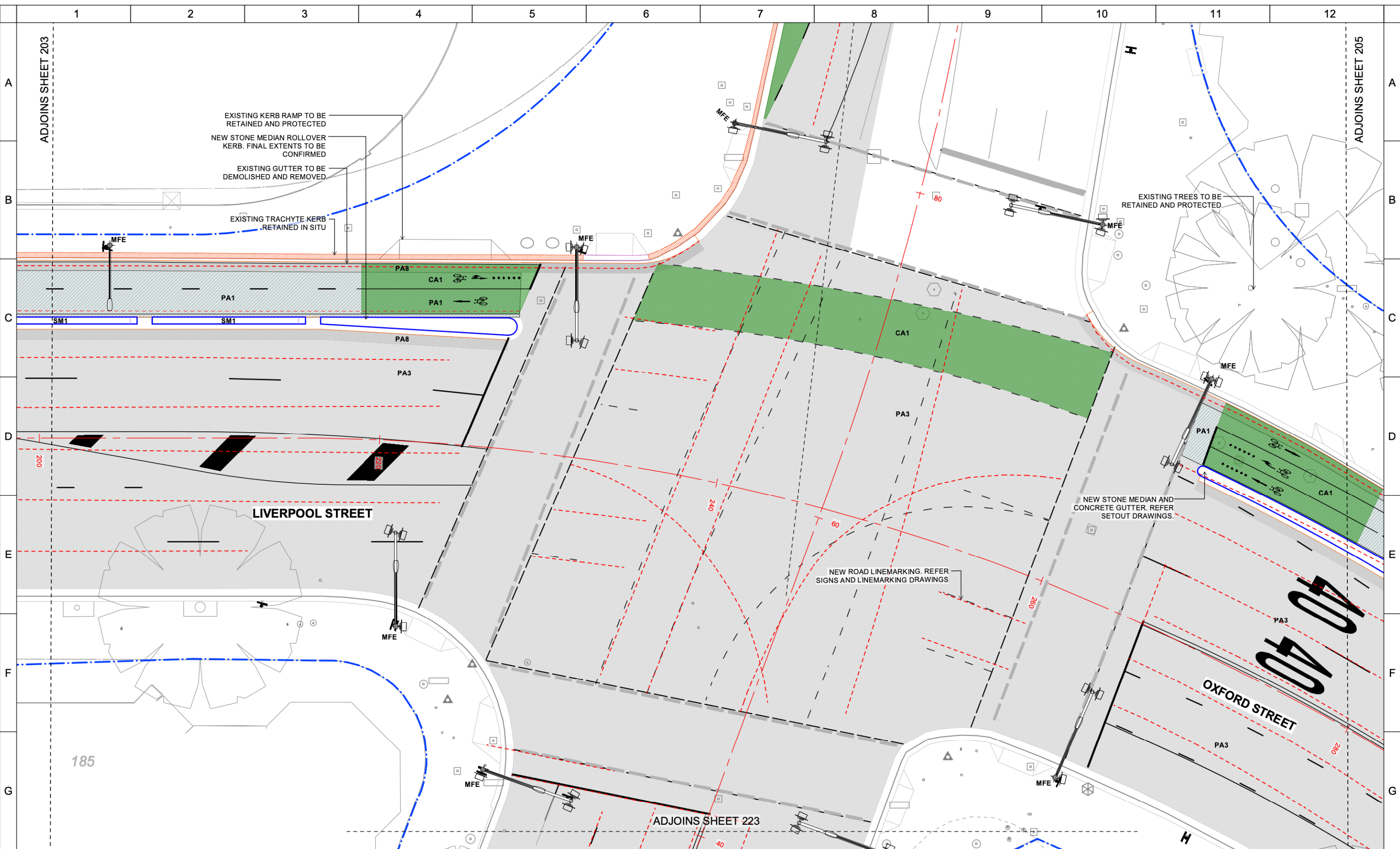
**LEAD CONSULTANT**  
**spackman mossop michaelis**  
 PO Box 880, Darlinghurst NSW 1300  
 115 Flinders Street, Surry Hills NSW  
 www.spackmanmossopmichaels.com  
 e: info@sm2group.com.au  
 ph: (02) 9361 4549  
 f: (02) 9361 4569

**CLIENT**  
  
**CITY OF SYDNEY**  
 Town Hall House,  
 Level 2, 456 Kent Street  
 www.cityofsydney.nsw.gov.au  
 e: council@cityofsydney.nsw.gov.au  
 ph: (02) 9265 9333

**DRAWING STATUS**  
**NOT FOR CONSTRUCTION**  
 DESIGNED MD      SMM PROJECT NO. 21038      NORTH  
 DRAWN MD/AC/FM      DATE DRAWN APRIL 2023  
 CHECKED MS      SCALE 1:200 AT A3  
 SHEET SIZE A3      SIZE ON ORIGINAL ORIGINAL IN COLOUR

**PROJECT**  
 Oxford Street West & Liverpool Street  
 Cycleway  
**PROJECT ADDRESS**  
 Castlereagh Street to Flinders Street  
**DRAWING**  
**GENERAL ARRANGEMENT PLAN**  
**DRAWING NUMBER** L.203      **ISSUE** C





ADJOINS SHEET 203	ADJOINS SHEET 205
ADJOINS SHEET 223	

**GENERAL NOTES**  
 Do not scale from this drawing. Use figured dimensions only.  
 Verify all dimensions on site. Refer any discrepancies to the Principal's Representative for resolution before proceeding.  
 If this drawing is unclear, ask for direction from the Principal's Representative.  
 Prior to Demolition locate all existing services using project survey, dial before you dig, council records and authority records. SMM accepts no liability for damage to existing services. Services shown indicate the presence of services only. Refer any discrepancies to the Principal's Representative for resolution.  
 © This drawing is Copyright and may not be used, reproduced or copied wholly or in part without written permission from Spackman Mossop Michaels Pty Ltd. This drawing may only be used for the express purpose and project for which it has been created and delivered.

**SURVEY**  
 Drawing No: 11949001002\_R2  
**Cardno Group**  
 23-25 Frederick Street, Rockdale NSW 2216  
 Ph: (02) 9597 9700 FAX: (02) 9599 2146  
 survey@cardno.com.au  
**SURVEY DATE**  
 09.02.2022  
**COORD. SYSTEM**      **DATUM**  
 MGA                      AHD  
**DIMENSION STANDARD**  
 Unless noted otherwise:  
 All levels are shown in metres.  
 All dimensions are computer generated to 1mm

**CIVIL ENGINEERS**  
**TURNBULL ENGINEERING**  
 Turnbull Engineering  
 Level 21,  
 56 Pitt Street  
 Sydney, NSW, 2000  
**LIGHTING & ELECTRICAL**  
  
 Lighting, Art & Science Pty Limited  
 Level 1, 41 Hume Street  
 Crows Nest, NSW, 2065

**TRAFFIC ENGINEERS**  
  
**WSP**  
 Level 27, 680 George Street  
 Sydney, NSW, 2000

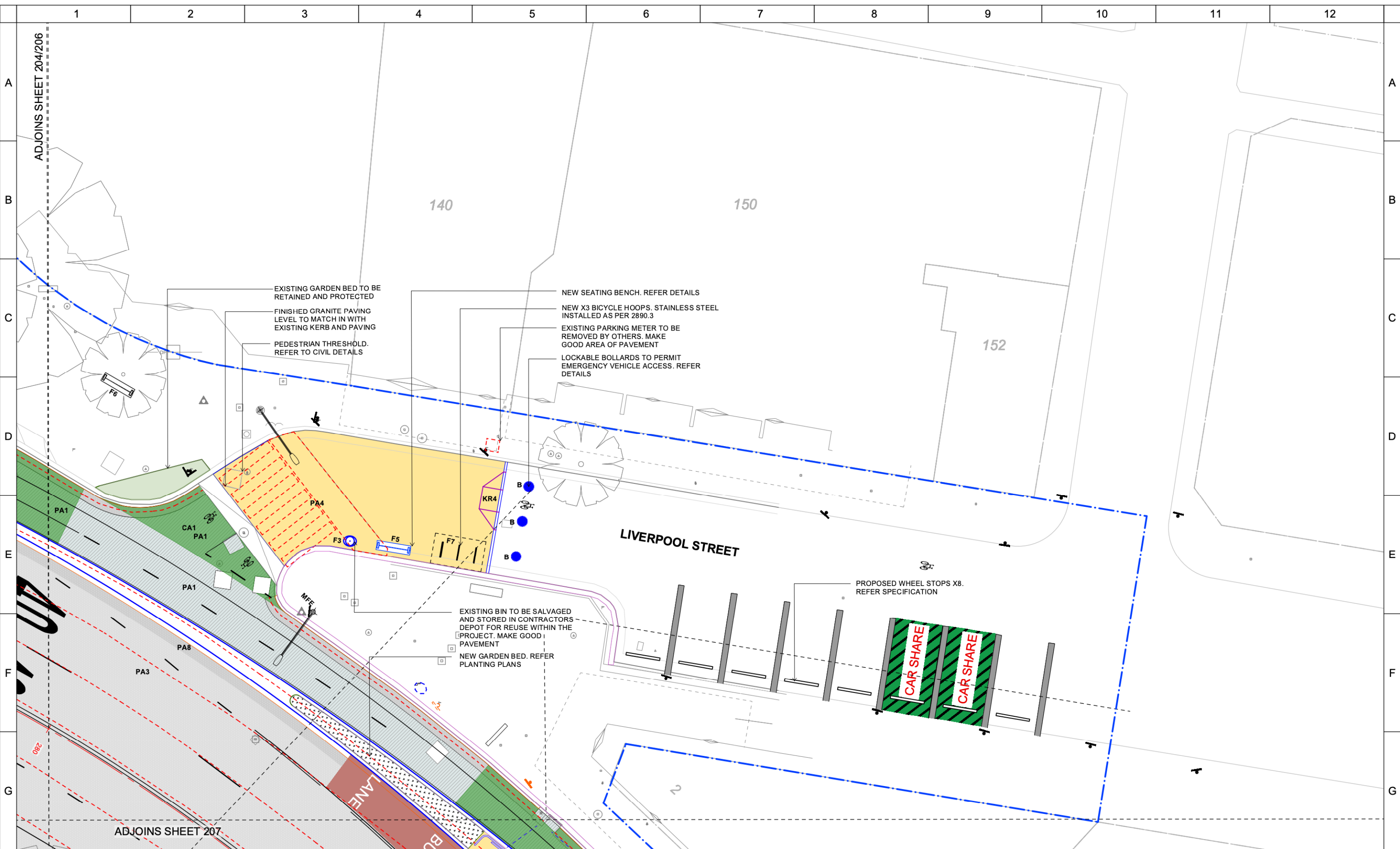
**LEAD CONSULTANT**  
**spackman mossop michaelis**  
 PO Box 880, Darlinghurst NSW 1300  
 115 Flinders Street, Surry Hills NSW  
 www.spackmanmossopmichaels.com  
 e: info@sm2group.com.au  
 ph: (02) 9361 4549  
 f: (02) 9361 4569

**CLIENT**  
  
**CITY OF SYDNEY**  
 Town Hall House,  
 Level 2, 456 Kent Street  
 www.cityofsydney.nsw.gov.au  
 e: council@cityofsydney.nsw.gov.au  
 ph: (02) 9265 9333

**DRAWING STATUS**  
**NOT FOR CONSTRUCTION**  
 DESIGNED MD      SMM PROJECT NO. 21038      NORTH  
 DRAWN MD/AC/FM      DATE DRAWN APRIL 2023  
 CHECKED MS      SCALE 1:200 AT A3  
 SHEET SIZE A3      SIZE ON ORIGINAL ORIGINAL IN COLOUR

**PROJECT**  
 Oxford Street West & Liverpool Street Cycleway  
**PROJECT ADDRESS**  
 Castlereagh Street to Flinders Street  
**DRAWING**  
**GENERAL ARRANGEMENT PLAN**  
**DRAWING NUMBER** L.204      **ISSUE** C

1	2	3	4	5	6	7	8	9	10	11	12
---	---	---	---	---	---	---	---	---	----	----	----



REV	DESCRIPTION	DATE	APPROVED
C	ISSUED FOR TENDER	14.04.2023	MS
B	80% DETAIL DESIGN	23.12.2022	MS
A	50% DETAIL DESIGN	19.02.2022	MS

**GENERAL NOTES**  
 Do not scale from this drawing. Use figured dimensions only.  
 Verify all dimensions on site. Refer any discrepancies to the Principal's Representative for resolution before proceeding.  
 If this drawing is unclear, ask for direction from the Principal's Representative.  
 Prior to Demolition locate all existing services using project survey, dial before you dig, council records and authority records. SMM accepts no liability for damage to existing services. Services shown indicate the presence of services only. Refer any discrepancies to the Principal's Representative for resolution.  
 © This drawing is Copyright and may not be used, reproduced or copied wholly or in part without written permission from Spackman Mossop Michaels Pty Ltd. This drawing may only be used for the express purpose and project for which it has been created and delivered.

**SURVEY**  
 Drawing No: 11949001002\_R2  
**Cardno Group**  
 23-25 Frederick Street, Rockdale NSW 2216  
 Ph: (02) 9597 9700 FAX: (02) 9599 2146  
 survey@cardno.com.au  
**SURVEY DATE**  
 09.02.2022  
**COORD. SYSTEM**      **DATUM**  
 MGA                      AHD  
**DIMENSION STANDARD**  
 Unless noted otherwise:  
 All levels are shown in metres.  
 All dimensions are computer generated to 1mm

**CIVIL ENGINEERS**  
**TURNBULL ENGINEERING**  
 Turnbull Engineering  
 Level 21,  
 56 Pitt Street  
 Sydney, NSW, 2000  
**LIGHTING & ELECTRICAL**  
  
 Lighting, Art & Science Pty Limited  
 Level 1, 41 Hume Street  
 Crows Nest, NSW, 2065

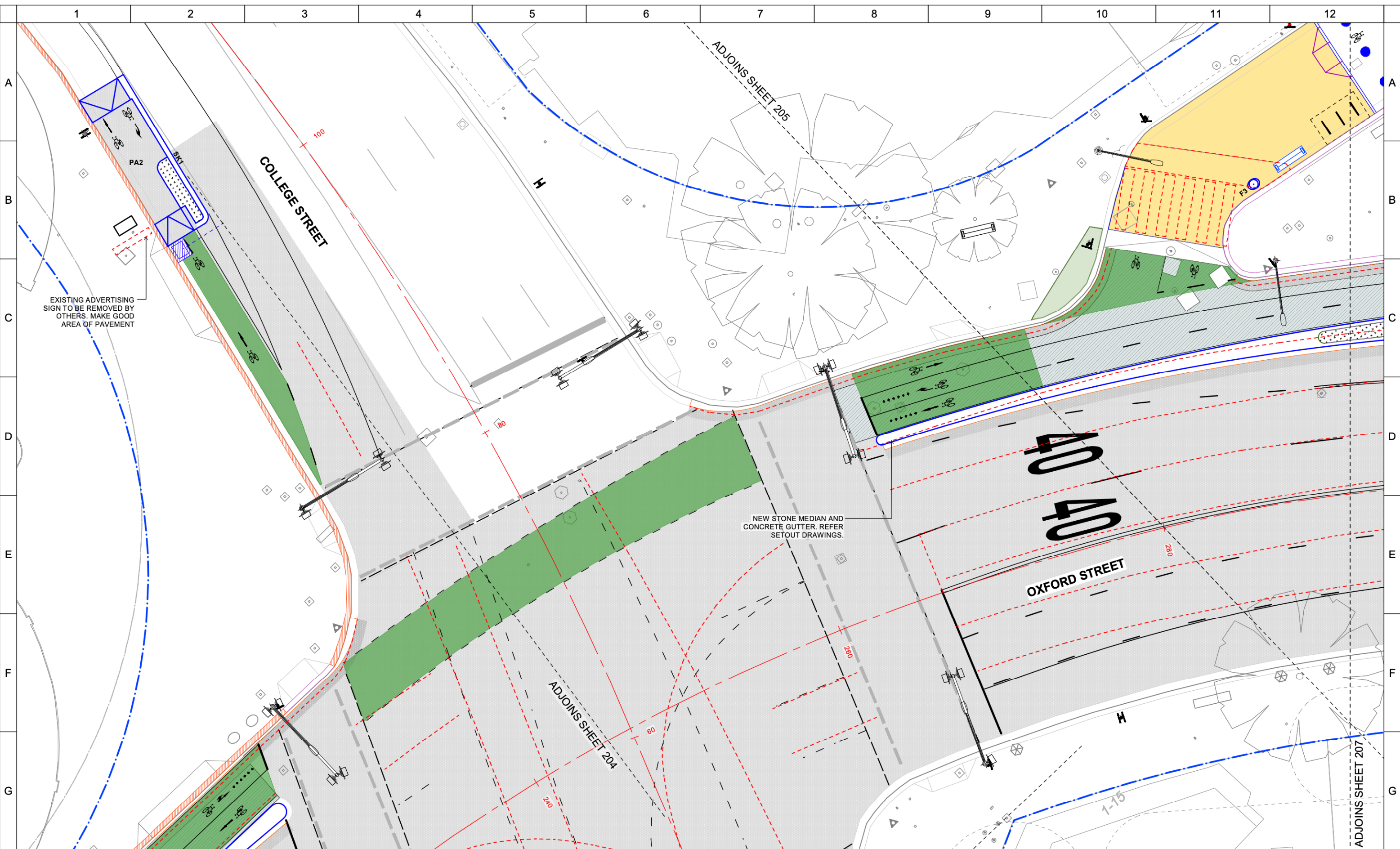
**TRAFFIC ENGINEERS**  
  
**WSP**  
 Level 27, 680 George Street  
 Sydney, NSW, 2000

**LEAD CONSULTANT**  
**spackman mossop michaelis**  
 PO Box 880, Darlinghurst NSW 1300  
 115 Flinders Street, Surry Hills NSW  
 www.spackmanmossopmichaels.com  
 e: info@sm2group.com.au  
 ph: (02) 9361 4549  
 f: (02) 9361 4569

**CLIENT**  
  
**CITY OF SYDNEY**  
 Town Hall House,  
 Level 2, 456 Kent Street  
 www.cityofsydney.nsw.gov.au  
 e: council@cityofsydney.nsw.gov.au  
 ph: (02) 9265 9333

**DRAWING STATUS**  
**NOT FOR CONSTRUCTION**  
 DESIGNED MD      SMM PROJECT NO. 21038      NORTH  
 DRAWN MD/AC/FM      DATE DRAWN APRIL 2023  
 CHECKED MS      SCALE 1:200 AT A3  
 SHEET SIZE A3      SIZE ON ORIGINAL ORIGINAL IN COLOUR

**PROJECT**  
 Oxford Street West & Liverpool Street Cycleway  
**PROJECT ADDRESS**  
 Castlereagh Street to Flinders Street  
**DRAWING**  
**GENERAL ARRANGEMENT PLAN**  
**DRAWING NUMBER** L.205      **ISSUE** C



EXISTING ADVERTISING SIGN TO BE REMOVED BY OTHERS. MAKE GOOD AREA OF PAVEMENT

NEW STONE MEDIAN AND CONCRETE GUTTER. REFER SETOUT DRAWINGS.

**GENERAL NOTES**  
 Do not scale from this drawing. Use figured dimensions only.  
 Verify all dimensions on site. Refer any discrepancies to the Principal's Representative for resolution before proceeding.  
 If this drawing is unclear, ask for direction from the Principal's Representative.  
 Prior to Demolition locate all existing services using project survey, dial before you dig, council records and authority records. SMM accepts no liability for damage to existing services. Services shown indicate the presence of services only. Refer any discrepancies to the Principal's Representative for resolution.  
 © This drawing is Copyright and may not be used, reproduced or copied wholly or in part without written permission from Spackman Mossop Michaels Pty Ltd. This drawing may only be used for the express purpose and project for which it has been created and delivered.

**SURVEY**  
 Drawing No: 11949001002\_R2  
**Cardno Group**  
 23-25 Frederick Street, Rockdale NSW 2216  
 Ph: (02) 9597 9700 FAX: (02) 9599 2146  
 survey@cardno.com.au  
**SURVEY DATE**  
 09.02.2022  
**COORD. SYSTEM**      **DATUM**  
 MGA                      AHD  
**DIMENSION STANDARD**  
 Unless noted otherwise:  
 All levels are shown in metres.  
 All dimensions are computer generated to 1mm

**CIVIL ENGINEERS**  
**TURNBULL ENGINEERING**  
 Turnbull Engineering  
 Level 21,  
 56 Pitt Street  
 Sydney, NSW, 2000  
**LIGHTING & ELECTRICAL**  
  
 Lighting, Art & Science Pty Limited  
 Level 1, 41 Hume Street  
 Crows Nest, NSW, 2065

**TRAFFIC ENGINEERS**  
  
**WSP**  
 Level 27, 680 George Street  
 Sydney, NSW, 2000

**LEAD CONSULTANT**  
**spackman mossop michaelis**  
 PO Box 880, Darlinghurst NSW 1300  
 115 Flinders Street, Surry Hills NSW  
 www.spackmanmossopmichaels.com  
 e: info@sm2group.com.au  
 ph: (02) 9361 4549  
 f: (02) 9361 4569

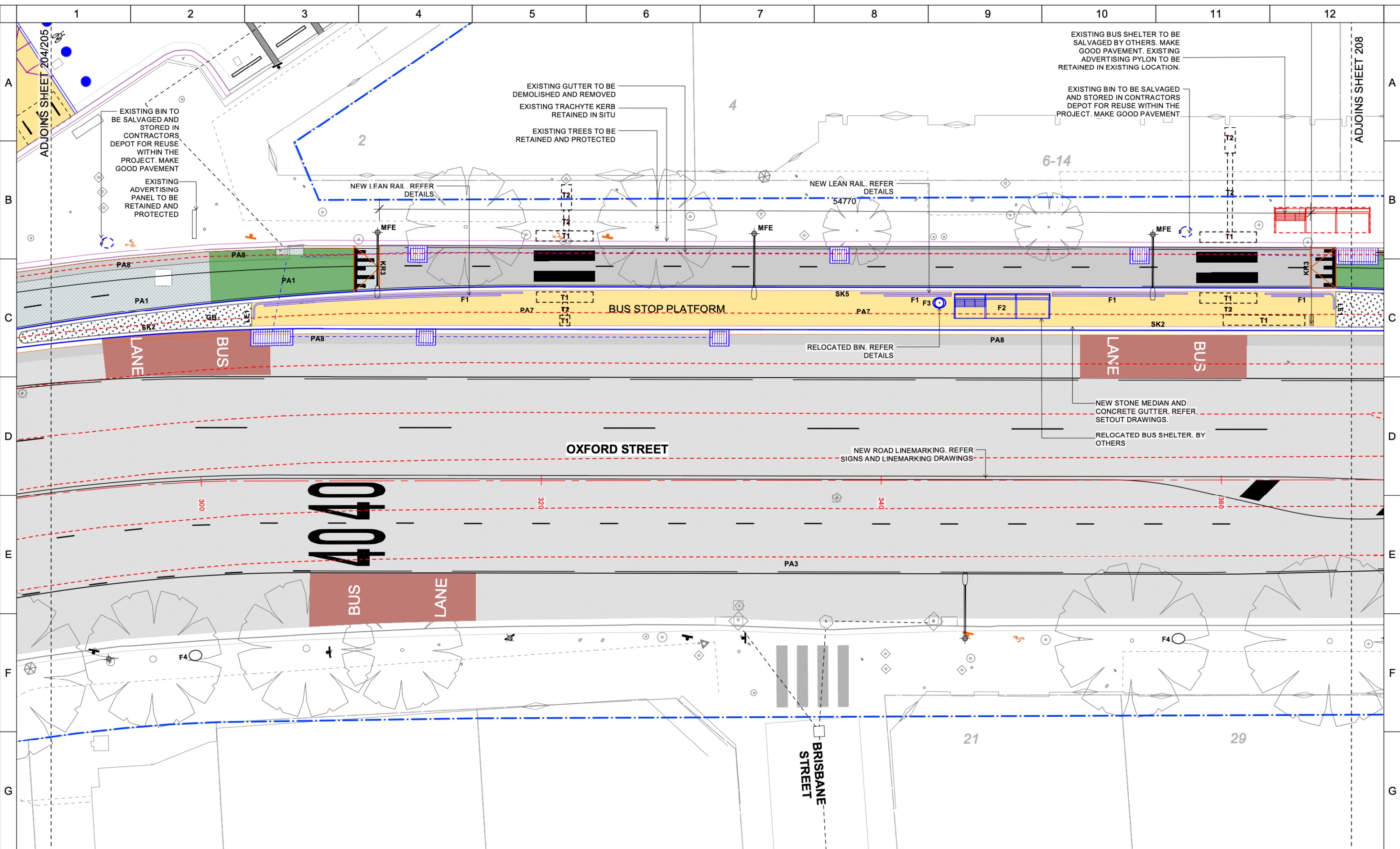
**CLIENT**  
  
**CITY OF SYDNEY**  
 Town Hall House,  
 Level 2, 456 Kent Street  
 www.cityofsydney.nsw.gov.au  
 e: council@cityofsydney.nsw.gov.au  
 ph: (02) 9265 9333

**DRAWING STATUS**  
**NOT FOR CONSTRUCTION**  
 DESIGNED MD      SMM PROJECT NO. 21038      NORTH  
 DRAWN MD/AC/FM      DATE DRAWN APRIL 2023  
 CHECKED MS      SCALE 1:200 AT A3  
 SHEET SIZE A3      SIZE ON ORIGINAL ORIGINAL IN COLOUR

**PROJECT**  
 Oxford Street West & Liverpool Street Cycleway  
**PROJECT ADDRESS**  
 Castlereagh Street to Flinders Street  
**DRAWING**  
**GENERAL ARRANGEMENT PLAN**  
**DRAWING NUMBER** L.206      **ISSUE** C

REV	DESCRIPTION	DATE	APPROVED
C	ISSUED FOR TENDER	14.04.2023	MS
B	80% DETAIL DESIGN	23.12.2022	MS
A	50% DETAIL DESIGN	19.02.2022	MS

REVISION HISTORY



H	C	ISSUED FOR TENDER	14.04.2023	MS
	B	80% DETAIL DESIGN	23.12.2022	MS
	A	50% DETAIL DESIGN	19.02.2022	MS
REV		DESCRIPTION	DATE	APPROVED
REVISION HISTORY				
1	2	3	4	

**GENERAL NOTES**  
 Do not scale from this drawing. Use figured dimensions only.  
 Verify all dimensions on site. Refer any discrepancies to the Principal's Representative for resolution before proceeding.  
 If this drawing is unclear, ask for direction from the Principal's Representative.  
 Prior to Demolition locate all existing services using project survey, dial before you dig, council records and authority records. SMM accepts no liability for damage to existing services. Services shown indicate the presence of services only. Refer any discrepancies to the Principal's Representative for resolution.  
 © This drawing is Copyright and may not be used, reproduced or copied wholly or in part without written permission from Spackman Mossop Michaels Pty Ltd. This drawing may only be used for the express purpose and project for which it has been created and delivered.

**SURVEY**  
 Drawing No: 11949001002\_R2  
**Cardno Group**  
 23-25 Frederick Street, Rockdale NSW 2216  
 Ph: (02) 9597 9700 FAX: (02) 9599 2146  
 survey@cardno.com.au  
**SURVEY DATE**  
 09.02.2022  
**COORD. SYSTEM**      **DATUM**  
 MGA                      AHD  
**DIMENSION STANDARD**  
 Unless noted otherwise:  
 All levels are shown in metres.  
 All dimensions are computer generated to 1mm

**CIVIL ENGINEERS**  
**TURNBULL ENGINEERING**  
 Turnbull Engineering  
 Level 21,  
 56 Pitt Street  
 Sydney, NSW, 2000  
**LIGHTING & ELECTRICAL**  
  
 Lighting, Art & Science Pty Limited  
 Level 1, 41 Hume Street  
 Crows Nest, NSW, 2065

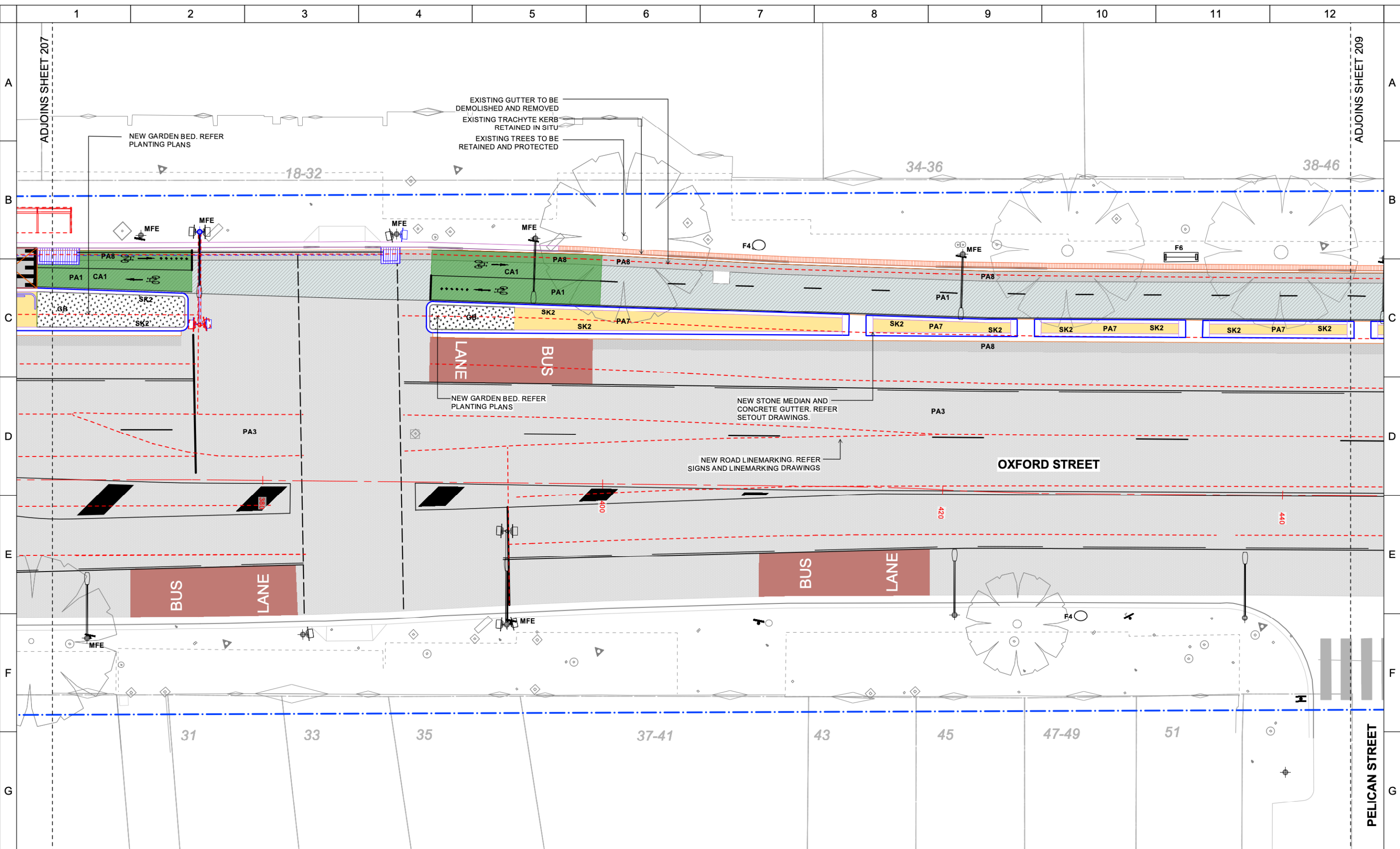
**TRAFFIC ENGINEERS**  
  
**WSP**  
 Level 27, 680 George Street  
 Sydney, NSW, 2000

**LEAD CONSULTANT**  
**spackman mossop michaelis**  
 PO Box 880, Darlinghurst NSW 1300  
 115 Flinders Street, Surry Hills NSW  
 www.spackmanmossopmichaels.com  
 e: info@sm2group.com.au  
 ph: (02) 9361 4549  
 f: (02) 9361 4569

**CLIENT**  
  
**CITY OF SYDNEY**  
 Town Hall House,  
 Level 2, 456 Kent Street  
 www.cityofsydney.nsw.gov.au  
 e: council@cityofsydney.nsw.gov.au  
 ph: (02) 9265 9333

**DRAWING STATUS**  
**NOT FOR CONSTRUCTION**  
 DESIGNED MD      SMM PROJECT NO. 21038      NORTH  
 DRAWN MD/AC/FM      DATE DRAWN APRIL 2023  
 CHECKED MS      SCALE 1:200 AT A3  
 SHEET SIZE A3      SIZE ON ORIGINAL ORIGINAL IN COLOUR

**PROJECT**  
 Oxford Street West & Liverpool Street Cycleway  
**PROJECT ADDRESS**  
 Castlereagh Street to Flinders Street  
**DRAWING**  
**GENERAL ARRANGEMENT PLAN**  
**DRAWING NUMBER** L.207      **ISSUE** C



C	ISSUED FOR TENDER	14.04.2023	MS
B	80% DETAIL DESIGN	23.12.2022	MS
A	50% DETAIL DESIGN	19.02.2022	MS
REV	DESCRIPTION	DATE	APPROVED
REVISION HISTORY			
1			
2			

**GENERAL NOTES**  
 Do not scale from this drawing. Use figured dimensions only.  
 Verify all dimensions on site. Refer any discrepancies to the Principal's Representative for resolution before proceeding.  
 If this drawing is unclear, ask for direction from the Principal's Representative.  
 Prior to Demolition locate all existing services using project survey, dial before you dig, council records and authority records. SMM accepts no liability for damage to existing services. Services shown indicate the presence of services only. Refer any discrepancies to the Principal's Representative for resolution.  
 © This drawing is Copyright and may not be used, reproduced or copied wholly or in part without written permission from Spackman Mossop Michaels Pty Ltd. This drawing may only be used for the express purpose and project for which it has been created and delivered.

**SURVEY**  
 Drawing No: 11949001002\_R2  
**Cardno Group**  
 23-25 Frederick Street, Rockdale NSW 2216  
 Ph: (02) 9597 9700 FAX: (02) 9599 2146  
 survey@cardno.com.au  
**SURVEY DATE**  
 09.02.2022  
**COORD. SYSTEM** MGA  
**DATUM** AHD  
**DIMENSION STANDARD**  
 Unless noted otherwise:  
 All levels are shown in metres.  
 All dimensions are computer generated to 1mm

**CIVIL ENGINEERS**  
**TURNBULL ENGINEERING**  
 Turnbull Engineering  
 Level 21,  
 56 Pitt Street  
 Sydney, NSW, 2000  
**LIGHTING & ELECTRICAL**  
  
 Lighting, Art & Science Pty Limited  
 Level 1, 41 Hume Street  
 Crows Nest, NSW, 2065

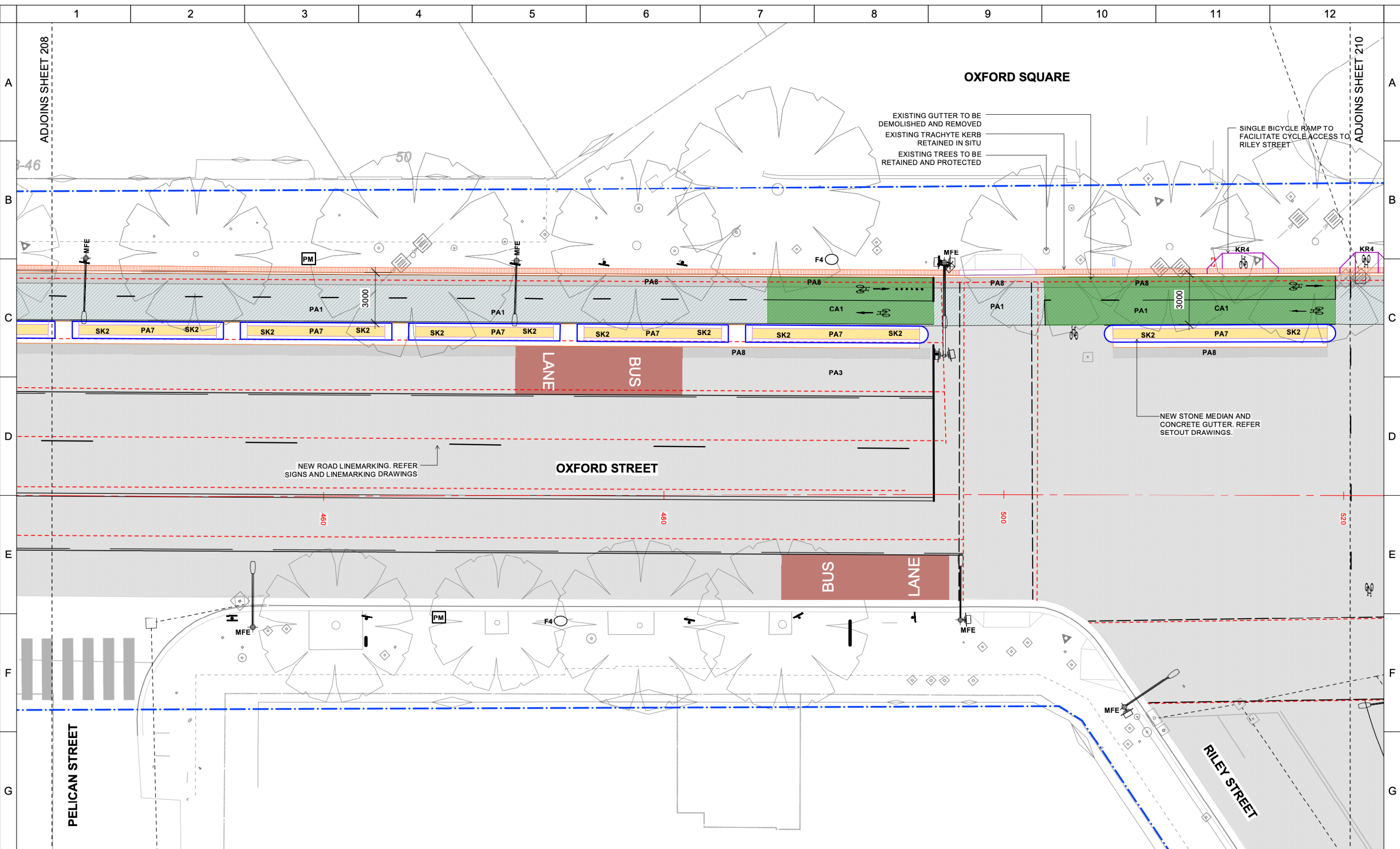
**TRAFFIC ENGINEERS**  
  
**WSP**  
 Level 27, 680 George Street  
 Sydney, NSW, 2000

**LEAD CONSULTANT**  
**spackman mossop michaelis**  
 PO Box 880, Darlinghurst NSW 1300  
 115 Flinders Street, Surry Hills NSW  
 www.spackmanmossopmichaelis.com  
 e: info@sm2group.com.au  
 ph: (02) 9361 4549  
 f: (02) 9361 4569

**CLIENT**  
  
**CITY OF SYDNEY**  
 Town Hall House,  
 Level 2, 456 Kent Street  
 www.cityofsydney.nsw.gov.au  
 e: council@cityofsydney.nsw.gov.au  
 ph: (02) 9265 9333

**DRAWING STATUS**  
**NOT FOR CONSTRUCTION**  
**DESIGNED** MD  
**SM PROJECT NO.** 21038  
**NORTH**  
**DRAWN** MD/AC/FM  
**DATE DRAWN** APRIL 2023  
**CHECKED** MS  
**SCALE** 1:200 AT A3  
**SHEET SIZE** A3  
**SIZE ON ORIGINAL** ORIGINAL IN COLOUR

**PROJECT**  
 Oxford Street West & Liverpool Street  
 Cycleway  
**PROJECT ADDRESS**  
 Castlereagh Street to Flinders Street  
**DRAWING**  
**GENERAL ARRANGEMENT PLAN**  
**DRAWING NUMBER** L.208  
**ISSUE** C



C	ISSUED FOR TENDER	14.04.2023	MS
B	80% DETAIL DESIGN	23.12.2022	MS
A	50% DETAIL DESIGN	19.02.2022	MS
REV	DESCRIPTION	DATE	APPROVED
REVISION HISTORY			
1		2	

**GENERAL NOTES**  
 Do not scale from this drawing. Use figured dimensions only.  
 Verify all dimensions on site. Refer any discrepancies to the Principal's Representative for resolution before proceeding.  
 If this drawing is unclear, ask for direction from the Principal's Representative.  
 Prior to Demolition locate all existing services using project survey, dial before you dig, council records and authority records. SMM accepts no liability for damage to existing services. Services shown indicate the presence of services only. Refer any discrepancies to the Principal's Representative for resolution.  
 © This drawing is Copyright and may not be used, reproduced or copied wholly or in part without written permission from Spackman Mossop Michaels Pty Ltd. This drawing may only be used for the express purpose and project for which it has been created and delivered.

**SURVEY**  
 Drawing No: 11949001002\_R2  
**Cardno Group**  
 23-25 Frederick Street, Rockdale NSW 2216  
 Ph: (02) 9597 9700 FAX: (02) 9599 2146  
 survey@cardno.com.au  
**SURVEY DATE**  
 09.02.2022  
**COORD. SYSTEM**      **DATUM**  
 MGA                      AHD  
**DIMENSION STANDARD**  
 Unless noted otherwise:  
 All levels are shown in metres.  
 All dimensions are computer generated to 1mm

**CIVIL ENGINEERS**  
**TURNBULL ENGINEERING**  
 Level 21,  
 56 Pitt Street  
 Sydney, NSW, 2000  
**LIGHTING & ELECTRICAL**  
  
 Lighting, Art & Science Pty Limited  
 Level 1, 41 Hume Street  
 Crows Nest, NSW, 2065

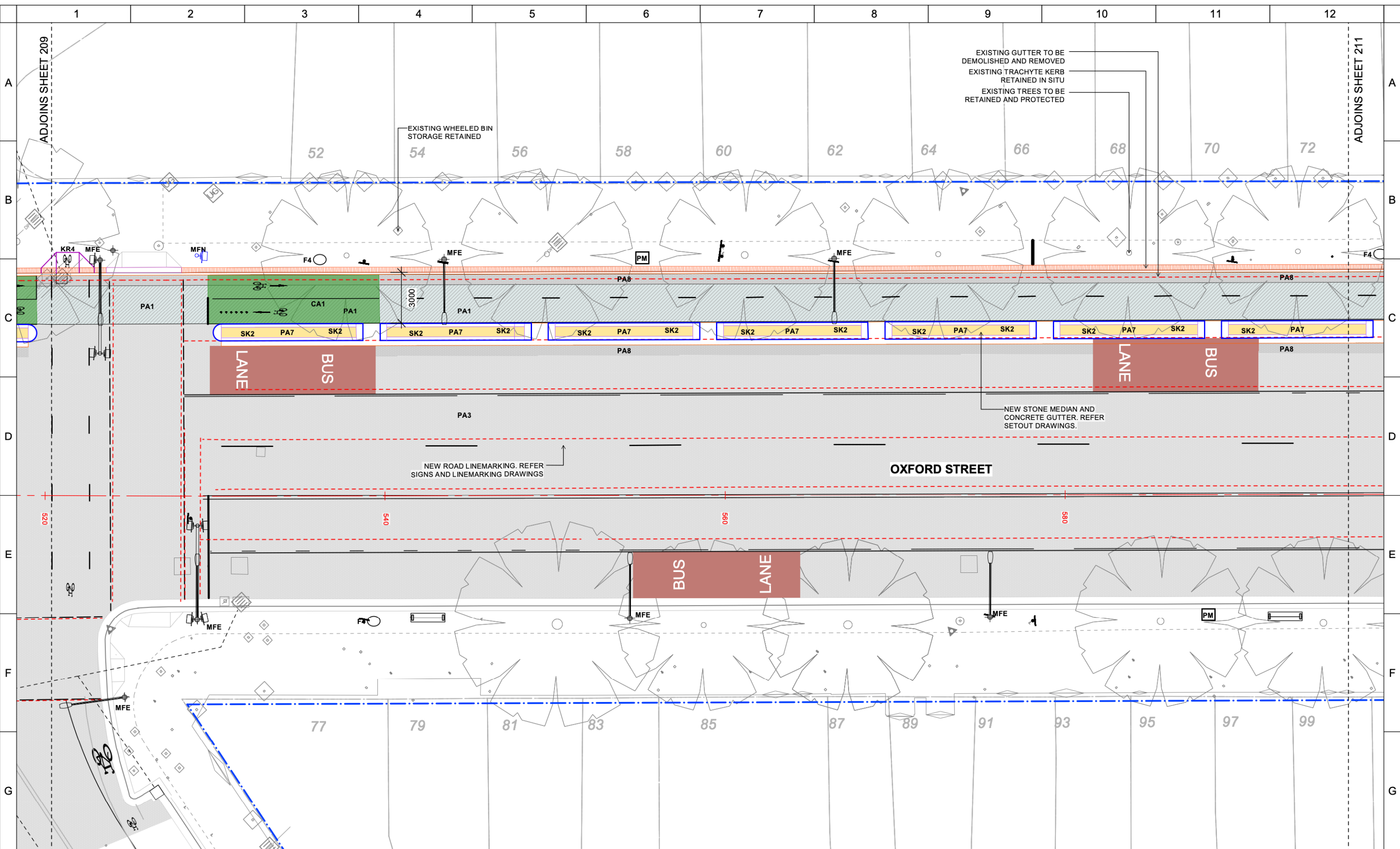
**TRAFFIC ENGINEERS**  
  
**WSP**  
 Level 27, 680 George Street  
 Sydney, NSW, 2000

**LEAD CONSULTANT**  
**spackman mossop michaelis**  
 PO Box 880, Darlinghurst NSW 1300  
 115 Flinders Street, Surry Hills NSW  
 www.spackmanmossopmichaels.com  
 e: info@sm2group.com.au  
 ph: (02) 9361 4549  
 f: (02) 9361 4569

**CLIENT**  
  
**CITY OF SYDNEY**  
 Town Hall House,  
 Level 2, 456 Kent Street  
 www.cityofsydney.nsw.gov.au  
 e: council@cityofsydney.nsw.gov.au  
 ph: (02) 9265 9333

**DRAWING STATUS**  
**NOT FOR CONSTRUCTION**  
**DESIGNED**      **SMM PROJECT NO.**      **NORTH**  
 MD                      21038  
**DRAWN**              **DATE DRAWN**  
 MD/AC/FM              APRIL 2023  
**CHECKED**              **SCALE**  
 MS                      1:200 AT A3  
**SHEET SIZE**              **SIZE ON ORIGINAL**  
 A3                      ORIGINAL IN COLOUR

**PROJECT**  
 Oxford Street West & Liverpool Street  
 Cycleway  
**PROJECT ADDRESS**  
 Castlereagh Street to Flinders Street  
**DRAWING**  
**GENERAL ARRANGEMENT PLAN**  
**DRAWING NUMBER**              **ISSUE**  
 L.209                                      C



REV	DESCRIPTION	DATE	APPROVED
C	ISSUED FOR TENDER	14.04.2023	MS
B	80% DETAIL DESIGN	23.12.2022	MS
A	50% DETAIL DESIGN	19.02.2022	MS
REVISION HISTORY			
1		2	

**GENERAL NOTES**  
 Do not scale from this drawing. Use figured dimensions only.  
 Verify all dimensions on site. Refer any discrepancies to the Principal's Representative for resolution before proceeding.  
 If this drawing is unclear, ask for direction from the Principal's Representative.  
 Prior to Demolition locate all existing services using project survey, dial before you dig, council records and authority records. SMM accepts no liability for damage to existing services. Services shown indicate the presence of services only. Refer any discrepancies to the Principal's Representative for resolution.  
 © This drawing is Copyright and may not be used, reproduced or copied wholly or in part without written permission from Spackman Mossop Michaels Pty Ltd. This drawing may only be used for the express purpose and project for which it has been created and delivered.

**SURVEY**  
 Drawing No: 11949001002\_R2  
**Cardno Group**  
 23-25 Frederick Street, Rockdale NSW 2216  
 Ph: (02) 9597 9700 FAX: (02) 9599 2146  
 survey@cardno.com.au  
**SURVEY DATE**  
 09.02.2022  
**COORD. SYSTEM**      **DATUM**  
 MGA                      AHD  
**DIMENSION STANDARD**  
 Unless noted otherwise:  
 All levels are shown in metres.  
 All dimensions are computer generated to 1mm

**CIVIL ENGINEERS**  
**TURNBULL ENGINEERING**  
 Turnbull Engineering  
 Level 21,  
 56 Pitt Street  
 Sydney, NSW, 2000  
**LIGHTING & ELECTRICAL**  
  
 Lighting, Art & Science Pty Limited  
 Level 1, 41 Hume Street  
 Crows Nest, NSW, 2065

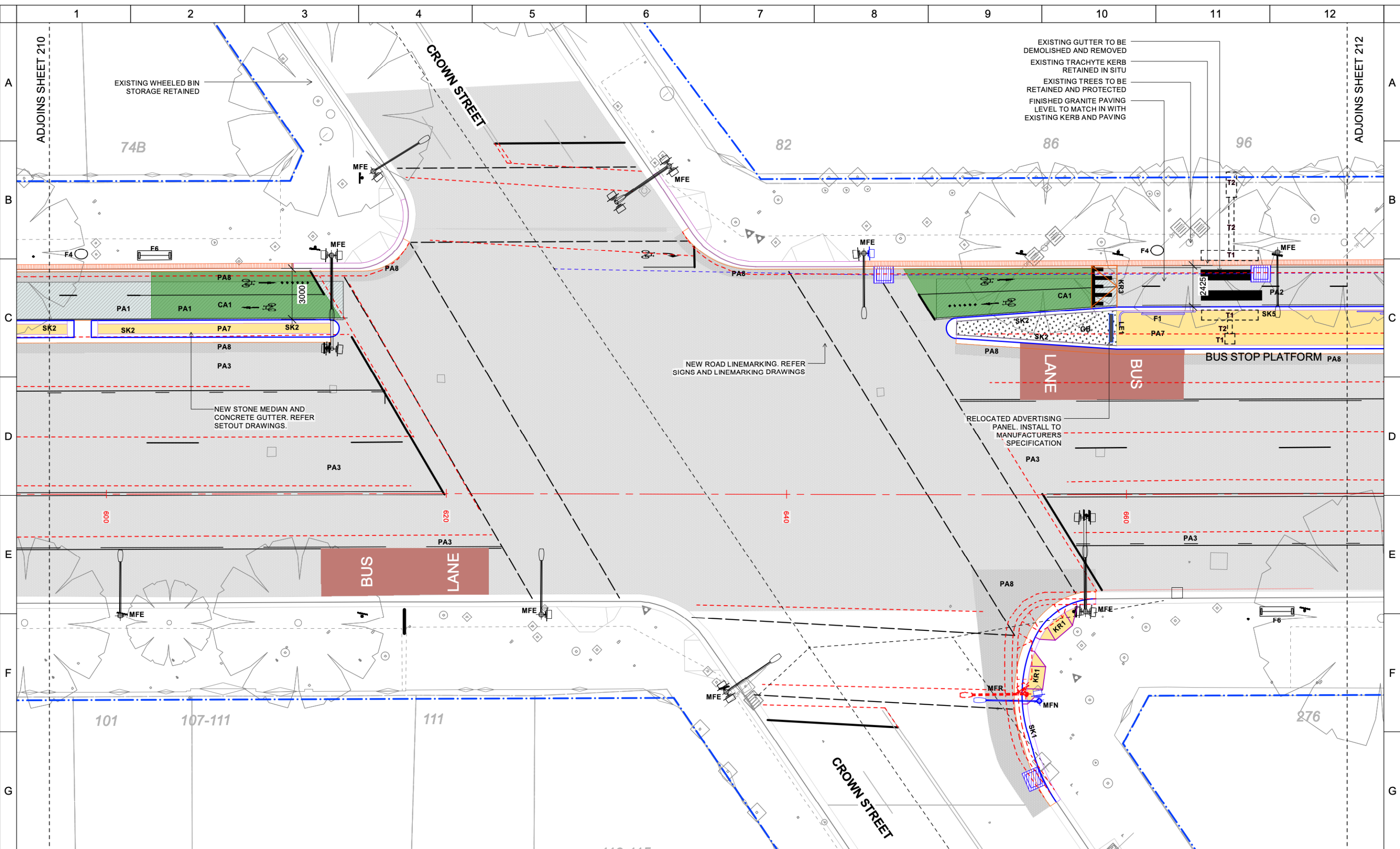
**TRAFFIC ENGINEERS**  
  
**WSP**  
 Level 27, 680 George Street  
 Sydney, NSW, 2000

**LEAD CONSULTANT**  
**spackman mossop michaelis**  
 PO Box 880, Darlinghurst NSW 1300  
 115 Flinders Street, Surry Hills NSW  
 www.spackmanmossopmichaelis.com  
 e: info@sm2group.com.au  
 ph: (02) 9361 4549  
 f: (02) 9361 4569

**CLIENT**  
  
**CITY OF SYDNEY**  
 Town Hall House,  
 Level 2, 456 Kent Street  
 www.cityofsydney.nsw.gov.au  
 e: council@cityofsydney.nsw.gov.au  
 ph: (02) 9265 9333

**DRAWING STATUS**  
**NOT FOR CONSTRUCTION**  
 DESIGNED MD      SMM PROJECT NO. 21038      NORTH  
 DRAWN MD/AC/FM      DATE DRAWN APRIL 2023  
 CHECKED MS      SCALE 1:200 AT A3  
 SHEET SIZE A3      SIZE ON ORIGINAL ORIGINAL IN COLOUR

**PROJECT**  
 Oxford Street West & Liverpool Street  
 Cycleway  
**PROJECT ADDRESS**  
 Castlereagh Street to Flinders Street  
**DRAWING**  
**GENERAL ARRANGEMENT PLAN**  
**DRAWING NUMBER** L.210      **ISSUE** C



EXISTING GUTTER TO BE DEMOLISHED AND REMOVED  
 EXISTING TRACHYTE KERB RETAINED IN SITU  
 EXISTING TREES TO BE RETAINED AND PROTECTED  
 FINISHED GRANITE PAVING LEVEL TO MATCH IN WITH EXISTING KERB AND PAVING

NEW ROAD LINEMARKING. REFER SIGNS AND LINEMARKING DRAWINGS

NEW STONE MEDIAN AND CONCRETE GUTTER. REFER SETOUT DRAWINGS.

RELOCATED ADVERTISING PANEL. INSTALL TO MANUFACTURERS SPECIFICATION

H	C	ISSUED FOR TENDER	14.04.2023	MS
	B	80% DETAIL DESIGN	23.12.2022	MS
	A	50% DETAIL DESIGN	19.02.2022	MS
REV		DESCRIPTION	DATE	APPROVED
REVISION HISTORY				
1	2	3	4	5

**GENERAL NOTES**  
 Do not scale from this drawing. Use figured dimensions only.  
 Verify all dimensions on site. Refer any discrepancies to the Principal's Representative for resolution before proceeding.  
 If this drawing is unclear, ask for direction from the Principal's Representative.  
 Prior to Demolition locate all existing services using project survey, dial before you dig, council records and authority records. SMM accepts no liability for damage to existing services. Services shown indicate the presence of services only. Refer any discrepancies to the Principal's Representative for resolution.  
 © This drawing is Copyright and may not be used, reproduced or copied wholly or in part without written permission from Spackman Mossop Michaels Pty Ltd. This drawing may only be used for the express purpose and project for which it has been created and delivered.

**SURVEY**  
 Drawing No: 11949001002\_R2  
**Cardno Group**  
 23-25 Frederick Street, Rockdale NSW 2216  
 Ph: (02) 9597 9700 FAX: (02) 9599 2146  
 survey@cardno.com.au  
**SURVEY DATE**  
 09.02.2022  
**COORD. SYSTEM** MGA  
**DATUM** AHD  
**DIMENSION STANDARD**  
 Unless noted otherwise:  
 All levels are shown in metres.  
 All dimensions are computer generated to 1mm

**CIVIL ENGINEERS**  
**TURNBULL ENGINEERING**  
 Turnbull Engineering  
 Level 21,  
 56 Pitt Street  
 Sydney, NSW, 2000  
**LIGHTING & ELECTRICAL**  
  
 Lighting, Art & Science Pty Limited  
 Level 1, 41 Hume Street  
 Crows Nest, NSW, 2065

**TRAFFIC ENGINEERS**  
  
 WSP  
 Level 27, 680 George Street  
 Sydney, NSW, 2000

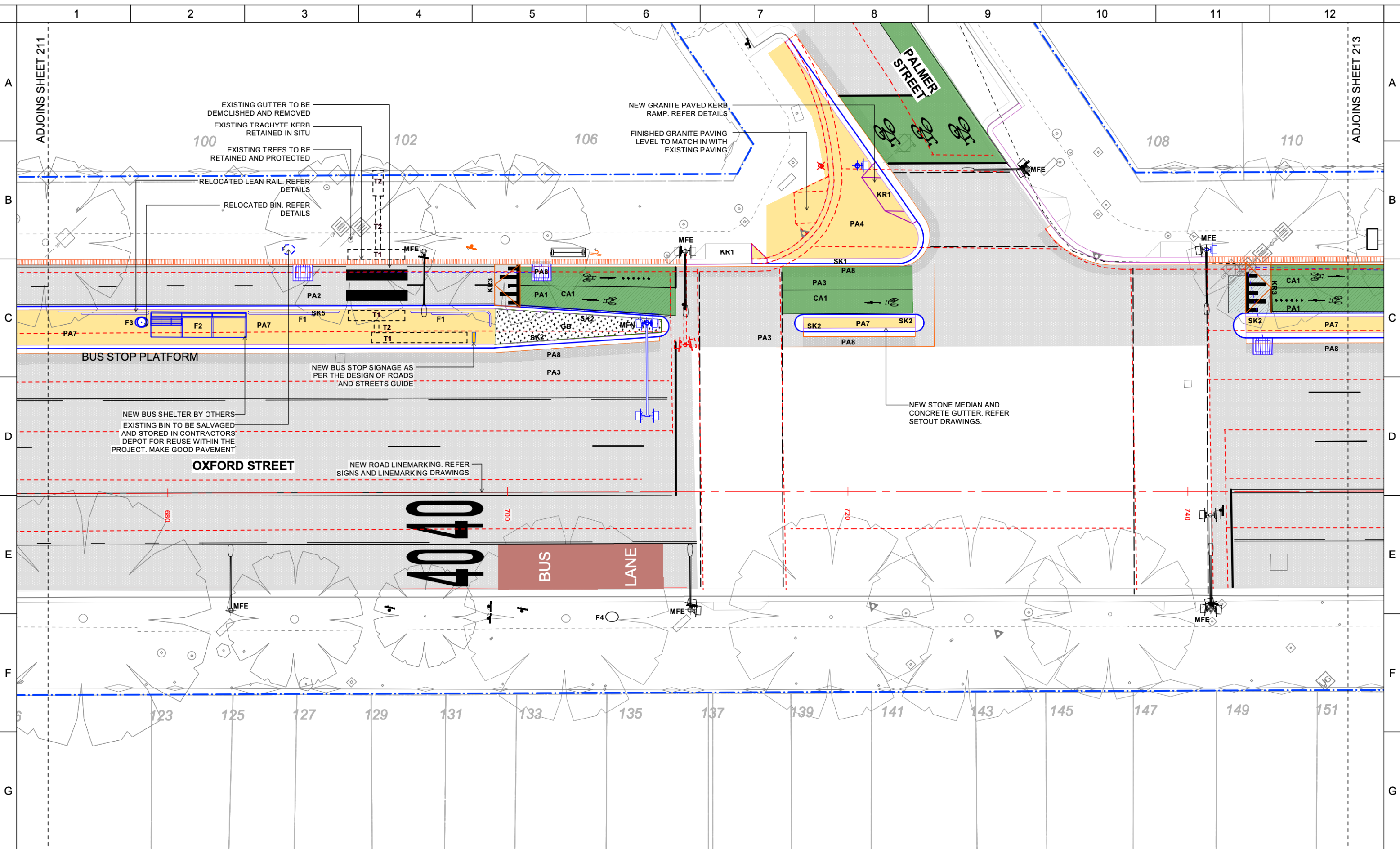
**LEAD CONSULTANT**  
**spackman mossop michaelis**  
 PO Box 880, Darlinghurst NSW 1300  
 115 Flinders Street, Surry Hills NSW  
 www.spackmanmossopmichaels.com  
 e: info@sm2group.com.au  
 ph: (02) 9361 4549  
 f: (02) 9361 4569

**CLIENT**  
  
 Town Hall House,  
 Level 2, 456 Kent Street  
 www.cityofsydney.nsw.gov.au  
 e: council@cityofsydney.nsw.gov.au  
 ph: (02) 9265 9333

**DRAWING STATUS**  
**NOT FOR CONSTRUCTION**  
 DESIGNED MD  
 DRAWN MD/AC/AM  
 CHECKED MS  
 SHEET SIZE A3  
 SMM PROJECT NO. 21038  
 DATE DRAWN APRIL 2023  
 SCALE 1:200 AT A3  
 SIZE ON ORIGINAL ORIGINAL IN COLOUR

**PROJECT**  
 Oxford Street West & Liverpool Street Cycleway  
**PROJECT ADDRESS**  
 Castlereagh Street to Flinders Street  
**DRAWING**  
**GENERAL ARRANGEMENT PLAN**  
**DRAWING NUMBER** L.211  
**ISSUE** C





C	ISSUED FOR TENDER	14.04.2023	MS
B	80% DETAIL DESIGN	23.12.2022	MS
A	50% DETAIL DESIGN	19.02.2022	MS
REV	DESCRIPTION	DATE	APPROVED
REVISION HISTORY			
1		2	

**GENERAL NOTES**  
 Do not scale from this drawing. Use figured dimensions only.  
 Verify all dimensions on site. Refer any discrepancies to the Principal's Representative for resolution before proceeding.  
 If this drawing is unclear, ask for direction from the Principal's Representative.  
 Prior to Demolition locate all existing services using project survey, dial before you dig, council records and authority records. SMM accepts no liability for damage to existing services. Services shown indicate the presence of services only. Refer any discrepancies to the Principal's Representative for resolution.  
 © This drawing is Copyright and may not be used, reproduced or copied wholly or in part without written permission from Spackman Mossop Michaels Pty Ltd. This drawing may only be used for the express purpose and project for which it has been created and delivered.

**SURVEY**  
 Drawing No: 11949001002\_R2  
**Cardno Group**  
 23-25 Frederick Street, Rockdale NSW 2216  
 Ph: (02) 9597 9700 FAX: (02) 9599 2146  
 survey@cardno.com.au  
**SURVEY DATE**  
 09.02.2022  
**COORD. SYSTEM**      **DATUM**  
 MGA                      AHD  
**DIMENSION STANDARD**  
 Unless noted otherwise:  
 All levels are shown in metres.  
 All dimensions are computer generated to 1mm

**CIVIL ENGINEERS**  
**TURNBULL ENGINEERING**  
 Turnbull Engineering  
 Level 21,  
 56 Pitt Street  
 Sydney, NSW, 2000  
**LIGHTING & ELECTRICAL**  
  
 Lighting, Art & Science Pty Limited  
 Level 1, 41 Hume Street  
 Crows Nest, NSW, 2065

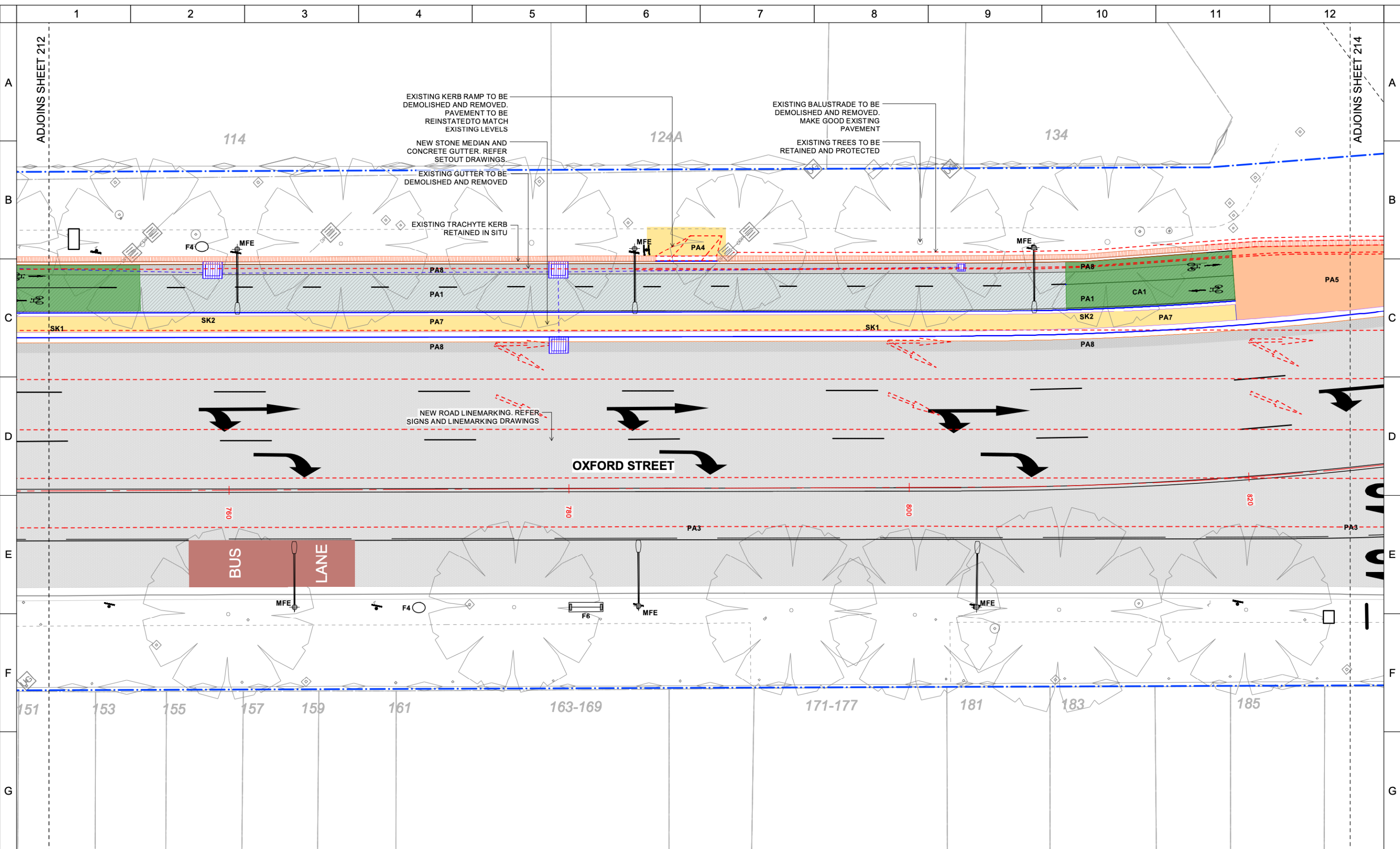
**TRAFFIC ENGINEERS**  
  
**WSP**  
 Level 27, 680 George Street  
 Sydney, NSW, 2000

**LEAD CONSULTANT**  
**spackman mossop michaelis**  
 PO Box 880, Darlinghurst NSW 1300  
 115 Flinders Street, Surry Hills NSW  
 www.spackmanmossopmichaels.com  
 e: info@sm2group.com.au  
 ph: (02) 9361 4549  
 f: (02) 9361 4569

**CLIENT**  
  
**CITY OF SYDNEY**  
 Town Hall House,  
 Level 2, 456 Kent Street  
 www.cityofsydney.nsw.gov.au  
 e: council@cityofsydney.nsw.gov.au  
 ph: (02) 9265 9333

**DRAWING STATUS**  
**NOT FOR CONSTRUCTION**  
**DESIGNED**      **SMM PROJECT NO.**      **NORTH**  
 MD                      21038  
**DRAWN**              **DATE DRAWN**  
 MD/AC/FM              APRIL 2023  
**CHECKED**              **SCALE**  
 MS                      1:200 AT A3  
**SHEET SIZE**              **SIZE ON ORIGINAL**  
 A3                      ORIGINAL IN COLOUR

**PROJECT**  
 Oxford Street West & Liverpool Street  
 Cycleway  
**PROJECT ADDRESS**  
 Castlereagh Street to Flinders Street  
**DRAWING**  
**GENERAL ARRANGEMENT PLAN**  
**DRAWING NUMBER**              **ISSUE**  
 L.212                                      C



C	ISSUED FOR TENDER	14.04.2023	MS
B	80% DETAIL DESIGN	23.12.2022	MS
A	50% DETAIL DESIGN	19.02.2022	MS
REV	DESCRIPTION	DATE	APPROVED
1			
2			

**GENERAL NOTES**  
Do not scale from this drawing. Use figured dimensions only.

Verify all dimensions on site. Refer any discrepancies to the Principal's Representative for resolution before proceeding.

If this drawing is unclear, ask for direction from the Principal's Representative.

Prior to Demolition locate all existing services using project survey, dial before you dig, council records and authority records. SMM accepts no liability for damage to existing services. Services shown indicate the presence of services only. Refer any discrepancies to the Principal's Representative for resolution.

© This drawing is Copyright and may not be used, reproduced or copied wholly or in part without written permission from Spackman Mossop Michaels Pty Ltd. This drawing may only be used for the express purpose and project for which it has been created and delivered.

**SURVEY**  
Drawing No: 11949001002\_R2

**Cardno Group**  
23-25 Frederick Street, Rockdale NSW 2216  
Ph: (02) 9597 9700 FAX: (02) 9599 2146  
surveysw@cardno.com.au

**SURVEY DATE**  
09.02.2022

**COORD. SYSTEM**      **DATUM**  
MGA                      AHD

**DIMENSION STANDARD**  
Unless noted otherwise:  
All levels are shown in metres.  
All dimensions are computer generated to 1mm

**CIVIL ENGINEERS**  
**TURNBULL ENGINEERING**

Turnbull Engineering  
Level 21,  
56 Pitt Street  
Sydney, NSW, 2000

**LIGHTING & ELECTRICAL**  
**LAS**  
Lighting, Art & Science Pty Limited  
Level 1, 41 Hume Street  
Crows Nest, NSW, 2065

**TRAFFIC ENGINEERS**  
**wsp**

WSP  
Level 27, 680 George Street  
Sydney, NSW, 2000

**LEAD CONSULTANT**  
**spackman mossop michaelis**

PO Box 880, Darlinghurst NSW 1300  
115 Flinders Street, Surry Hills NSW  
www.spackmanmossopmichaels.com

e: info@sm2group.com.au  
ph: (02) 9361 4549  
f: (02) 9361 4569

**CLIENT**  
**CITY OF SYDNEY**

Town Hall House,  
Level 2, 456 Kent Street  
www.cityofsydney.nsw.gov.au

e: council@cityofsydney.nsw.gov.au  
ph: (02) 9265 9333

**DRAWING STATUS**  
**NOT FOR CONSTRUCTION**

DESIGNED MD      SMM PROJECT NO. 21038      NORTH

DRAWN MD/AC/FM      DATE DRAWN APRIL 2023

CHECKED MS      SCALE 1:200 AT A3

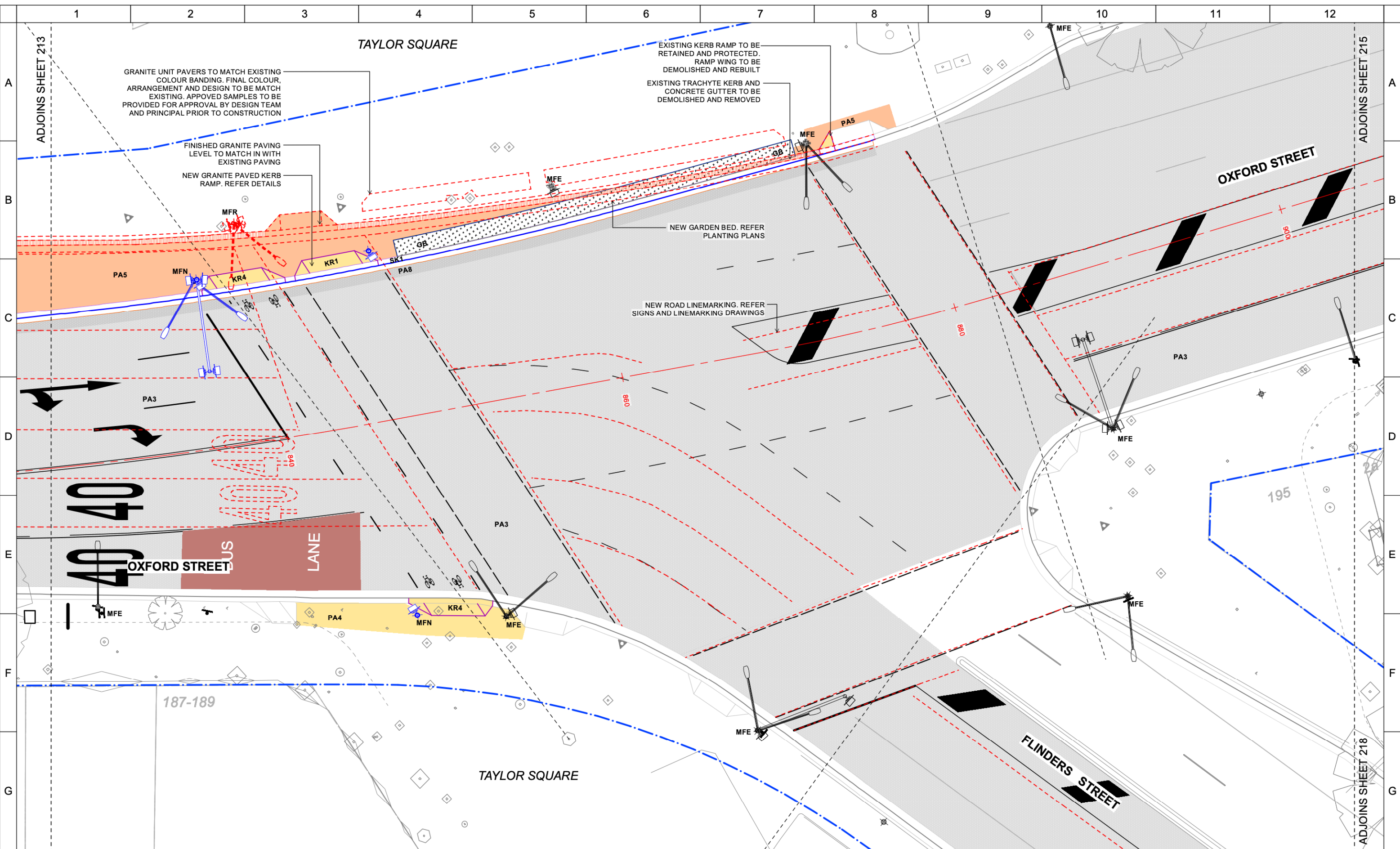
SHEET SIZE A3      SIZE ON ORIGINAL ORIGINAL IN COLOUR

**PROJECT**  
Oxford Street West & Liverpool Street  
Cycleway

**PROJECT ADDRESS**  
Castlereagh Street to Flinders Street

**DRAWING**  
**GENERAL ARRANGEMENT PLAN**

**DRAWING NUMBER** L.213      **ISSUE** C



REV	DESCRIPTION	DATE	APPROVED
1	ISSUED FOR TENDER	14.04.2023	MS
2	80% DETAIL DESIGN	23.12.2022	MS
3	50% DETAIL DESIGN	19.02.2022	MS

**GENERAL NOTES**  
 Do not scale from this drawing. Use figured dimensions only.  
 Verify all dimensions on site. Refer any discrepancies to the Principal's Representative for resolution before proceeding.  
 If this drawing is unclear, ask for direction from the Principal's Representative.  
 Prior to Demolition locate all existing services using project survey, dial before you dig, council records and authority records. SMM accepts no liability for damage to existing services. Services shown indicate the presence of services only. Refer any discrepancies to the Principal's Representative for resolution.  
 © This drawing is Copyright and may not be used, reproduced or copied wholly or in part without written permission from Spackman Mossop Michaels Pty Ltd. This drawing may only be used for the express purpose and project for which it has been created and delivered.

**SURVEY**  
 Drawing No: 11949001002\_R2  
**Cardno Group**  
 23-25 Frederick Street, Rockdale NSW 2216  
 Ph: (02) 9597 9700 FAX: (02) 9599 2146  
 survey@cardno.com.au  
**SURVEY DATE**  
 09.02.2022  
**COORD. SYSTEM**      **DATUM**  
 MGA                      AHD  
**DIMENSION STANDARD**  
 Unless noted otherwise:  
 All levels are shown in metres.  
 All dimensions are computer generated to 1mm

**CIVIL ENGINEERS**  
**TURNBULL ENGINEERING**  
 Turnbull Engineering  
 Level 21,  
 56 Pitt Street  
 Sydney, NSW, 2000  
**LIGHTING & ELECTRICAL**  
  
 Lighting, Art & Science Pty Limited  
 Level 1, 41 Hume Street  
 Crows Nest, NSW, 2065

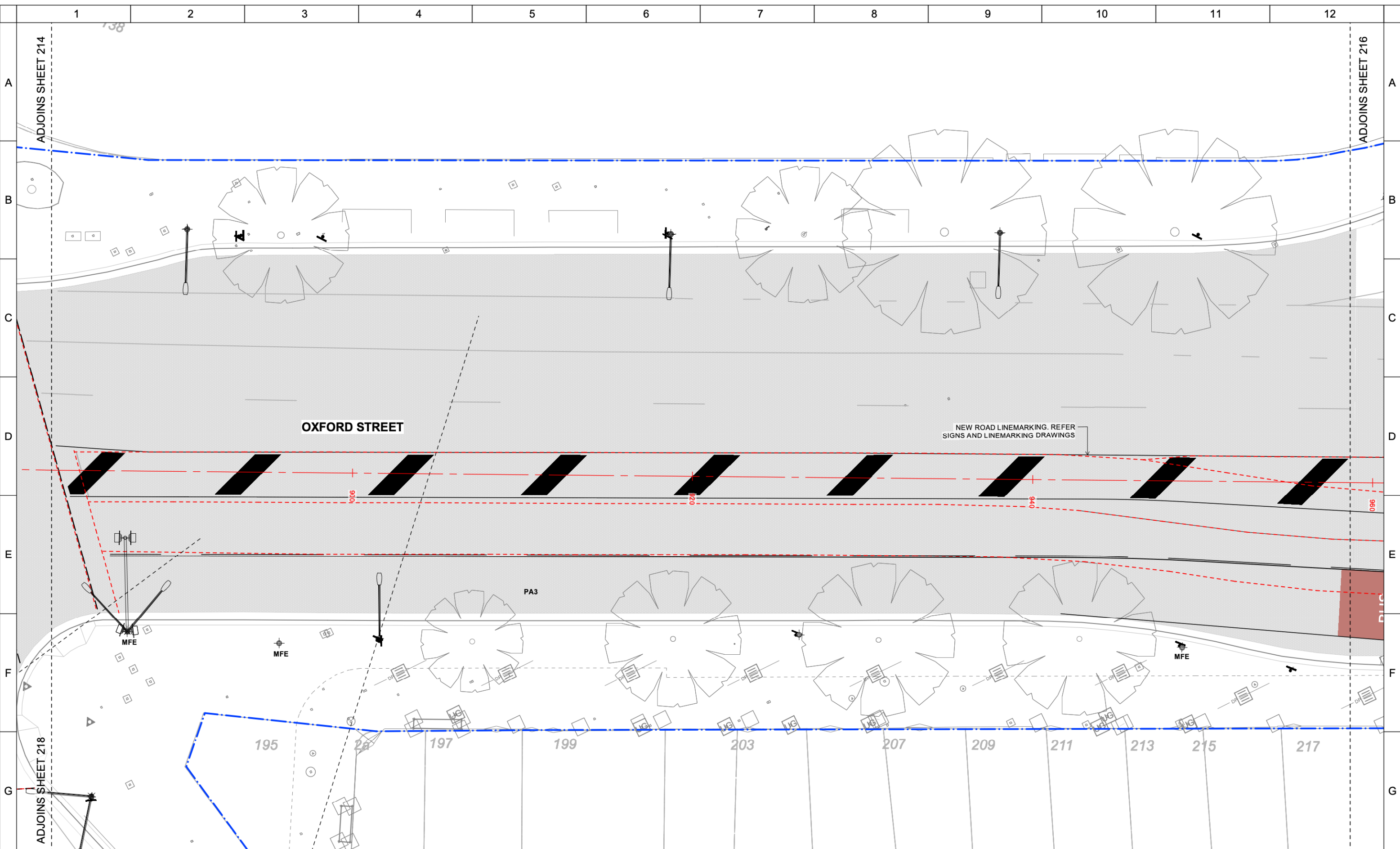
**TRAFFIC ENGINEERS**  
  
**WSP**  
 Level 27, 680 George Street  
 Sydney, NSW, 2000

**LEAD CONSULTANT**  
**spackman mossop michaelis**  
 PO Box 880, Darlinghurst NSW 1300  
 115 Flinders Street, Surry Hills NSW  
 www.spackmanmossopmichaelis.com  
 e: info@sm2group.com.au  
 ph: (02) 9361 4549  
 f: (02) 9361 4569

**CLIENT**  
  
**CITY OF SYDNEY**  
 Town Hall House,  
 Level 2, 456 Kent Street  
 www.cityofsydney.nsw.gov.au  
 e: council@cityofsydney.nsw.gov.au  
 ph: (02) 9265 9333

**DRAWING STATUS**  
**NOT FOR CONSTRUCTION**  
 DESIGNED MD      SMM PROJECT NO. 21038      NORTH  
 DRAWN MD/AC/FM      DATE DRAWN APRIL 2023  
 CHECKED MS      SCALE 1:200 AT A3  
 SHEET SIZE A3      SIZE ON ORIGINAL ORIGINAL IN COLOUR

**PROJECT**  
 Oxford Street West & Liverpool Street Cycleway  
**PROJECT ADDRESS**  
 Castlereagh Street to Flinders Street  
**DRAWING**  
**GENERAL ARRANGEMENT PLAN**  
**DRAWING NUMBER** L.214      **ISSUE** C



H	C	ISSUED FOR TENDER	14.04.2023	MS
	B	80% DETAIL DESIGN	23.12.2022	MS
	A	50% DETAIL DESIGN	19.02.2022	MS
REV	DESCRIPTION	DATE	APPROVED	
REVISION HISTORY				
1		2		

**GENERAL NOTES**  
 Do not scale from this drawing. Use figured dimensions only.  
 Verify all dimensions on site. Refer any discrepancies to the Principal's Representative for resolution before proceeding.  
 If this drawing is unclear, ask for direction from the Principal's Representative.  
 Prior to Demolition locate all existing services using project survey, dial before you dig, council records and authority records. SMM accepts no liability for damage to existing services. Services shown indicate the presence of services only. Refer any discrepancies to the Principal's Representative for resolution.  
 © This drawing is Copyright and may not be used, reproduced or copied wholly or in part without written permission from Spackman Mossop Michaels Pty Ltd. This drawing may only be used for the express purpose and project for which it has been created and delivered.

**SURVEY**  
 Drawing No: 11949001002\_R2  
**Cardno Group**  
 23-25 Frederick Street, Rockdale NSW 2216  
 Ph: (02) 9597 9700 FAX: (02) 9599 2146  
 surveynsw@cardno.com.au  
**SURVEY DATE**  
 09.02.2022  
**COORD. SYSTEM**      **DATUM**  
 MGA                      AHD  
**DIMENSION STANDARD**  
 Unless noted otherwise:  
 All levels are shown in metres.  
 All dimensions are computer generated to 1mm

**CIVIL ENGINEERS**  
**TURNBULL ENGINEERING**  
 Turnbull Engineering  
 Level 21,  
 56 Pitt Street  
 Sydney, NSW, 2000  
**LIGHTING & ELECTRICAL**  
  
 Lighting, Art & Science Pty Limited  
 Level 1, 41 Hume Street  
 Crows Nest, NSW, 2065

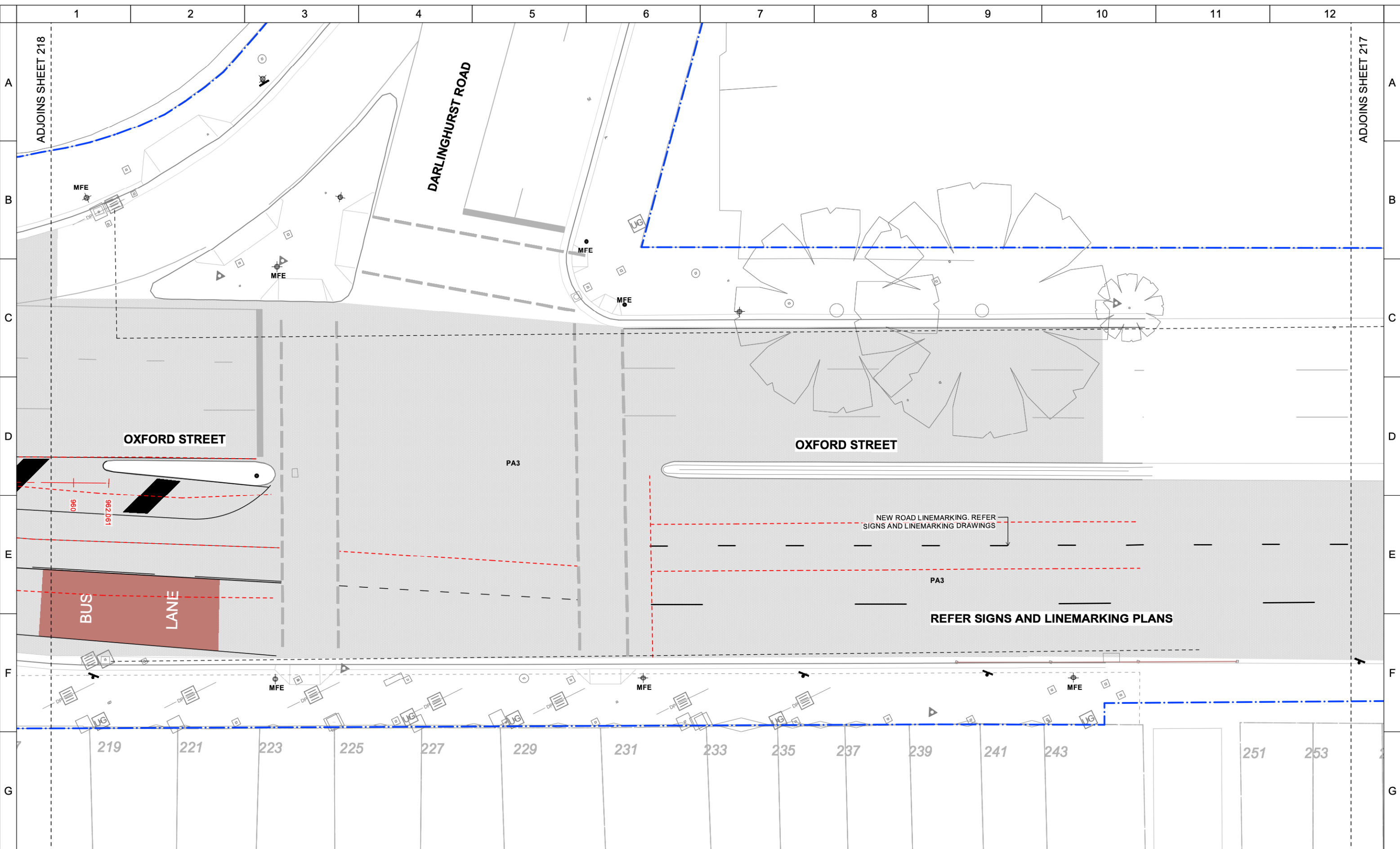
**TRAFFIC ENGINEERS**  
  
**WSP**  
 Level 27, 680 George Street  
 Sydney, NSW, 2000

**LEAD CONSULTANT**  
**spackman mossop michaelis**  
 PO Box 880, Darlinghurst NSW 1300  
 115 Flinders Street, Surry Hills NSW  
 www.spackmanmossopmichaels.com  
 e: info@sm2group.com.au  
 ph: (02) 9361 4549  
 f: (02) 9361 4569

**CLIENT**  
  
**CITY OF SYDNEY**  
 Town Hall House,  
 Level 2, 456 Kent Street  
 www.cityofsydney.nsw.gov.au  
 e: council@cityofsydney.nsw.gov.au  
 ph: (02) 9265 9333

**DRAWING STATUS**  
**NOT FOR CONSTRUCTION**  
 DESIGNED MD      SMM PROJECT NO. 21038      NORTH  
 DRAWN MD/AC/FM      DATE DRAWN APRIL 2023  
 CHECKED MS      SCALE 1:200 AT A3  
 SHEET SIZE A3      SIZE ON ORIGINAL ORIGINAL IN COLOUR

**PROJECT**  
 Oxford Street West & Liverpool Street Cycleway  
**PROJECT ADDRESS**  
 Castlereagh Street to Flinders Street  
**DRAWING**  
**GENERAL ARRANGEMENT PLAN**  
**DRAWING NUMBER** L.215      **ISSUE** C



REV	DESCRIPTION	DATE	APPROVED
C	ISSUED FOR TENDER	14.04.2023	MS
B	80% DETAIL DESIGN	23.12.2022	MS
A	50% DETAIL DESIGN	19.02.2022	MS

**GENERAL NOTES**  
 Do not scale from this drawing. Use figured dimensions only.  
 Verify all dimensions on site. Refer any discrepancies to the Principal's Representative for resolution before proceeding.  
 If this drawing is unclear, ask for direction from the Principal's Representative.  
 Prior to Demolition locate all existing services using project survey, dial before you dig, council records and authority records. SMM accepts no liability for damage to existing services. Services shown indicate the presence of services only. Refer any discrepancies to the Principal's Representative for resolution.  
 © This drawing is Copyright and may not be used, reproduced or copied wholly or in part without written permission from Spackman Mossop Michaels Pty Ltd. This drawing may only be used for the express purpose and project for which it has been created and delivered.

**SURVEY**  
 Drawing No: 11049001002\_R2  
**Cardno Group**  
 23-25 Frederick Street, Rockdale NSW 2216  
 Ph: (02) 9597 9700 FAX: (02) 9599 2146  
 surveynsw@cardno.com.au  
**SURVEY DATE**  
 09.02.2022  
**COORD. SYSTEM**      **DATUM**  
 MGA                      AHD  
**DIMENSION STANDARD**  
 Unless noted otherwise:  
 All levels are shown in metres.  
 All dimensions are computer generated to 1mm

**CIVIL ENGINEERS**  
**TURNBULL ENGINEERING**  
 Turnbull Engineering  
 Level 21,  
 56 Pitt Street  
 Sydney, NSW, 2000  
**LIGHTING & ELECTRICAL**  
  
 Lighting, Art & Science Pty Limited  
 Level 1, 41 Hume Street  
 Crows Nest, NSW, 2065

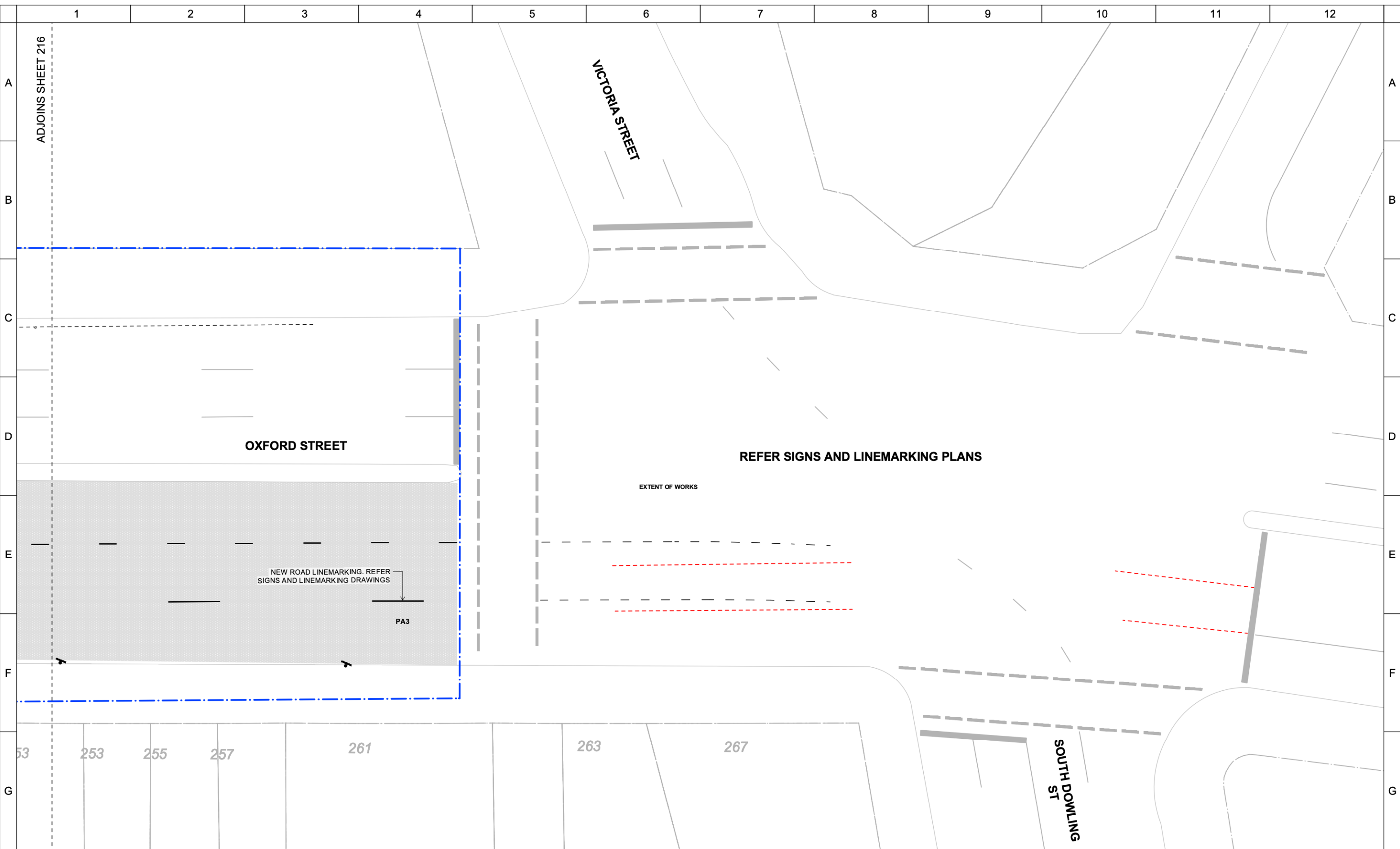
**TRAFFIC ENGINEERS**  
  
**WSP**  
 Level 27, 680 George Street  
 Sydney, NSW, 2000

**LEAD CONSULTANT**  
**spackman mossop michaelis**  
 PO Box 880, Darlinghurst NSW 1300  
 115 Flinders Street, Surry Hills NSW  
 www.spackmanmossopmichaels.com  
 e: info@sm2group.com.au  
 ph: (02) 9361 4549  
 f: (02) 9361 4569

**CLIENT**  
  
**CITY OF SYDNEY**  
 Town Hall House,  
 Level 2, 456 Kent Street  
 www.cityofsydney.nsw.gov.au  
 e: council@cityofsydney.nsw.gov.au  
 ph: (02) 9265 9333

**DRAWING STATUS**  
**NOT FOR CONSTRUCTION**  
 DESIGNED MD      SMM PROJECT NO. 21038      NORTH  
 DRAWN MD/AC/FM      DATE DRAWN APRIL 2023  
 CHECKED MS      SCALE 1:200 AT A3  
 SHEET SIZE A3      SIZE ON ORIGINAL ORIGINAL IN COLOUR

**PROJECT**  
 Oxford Street West & Liverpool Street Cycleway  
**PROJECT ADDRESS**  
 Castlereagh Street to Flinders Street  
**DRAWING**  
**GENERAL ARRANGEMENT PLAN**  
**DRAWING NUMBER** L.216      **ISSUE** C



H	C	ISSUED FOR TENDER	14.04.2023	MS
	B	80% DETAIL DESIGN	23.12.2022	MS
	A	50% DETAIL DESIGN	19.02.2022	MS
	REV	DESCRIPTION	DATE	APPROVED
REVISION HISTORY				
	1		2	

**GENERAL NOTES**  
 Do not scale from this drawing. Use figured dimensions only.  
 Verify all dimensions on site. Refer any discrepancies to the Principal's Representative for resolution before proceeding.  
 If this drawing is unclear, ask for direction from the Principal's Representative.  
 Prior to Demolition locate all existing services using project survey, dial before you dig, council records and authority records. SMM accepts no liability for damage to existing services. Services shown indicate the presence of services only. Refer any discrepancies to the Principal's Representative for resolution.  
 © This drawing is Copyright and may not be used, reproduced or copied wholly or in part without written permission from Spackman Mossop Michaels Pty Ltd. This drawing may only be used for the express purpose and project for which it has been created and delivered.

**SURVEY**  
 Drawing No: 11949001002\_R2  
**Cardno Group**  
 23-25 Frederick Street, Rockdale NSW 2216  
 Ph: (02) 9597 9700 FAX: (02) 9599 2146  
 survey@cardno.com.au  
**SURVEY DATE**  
 09.02.2022  
**COORD. SYSTEM**      **DATUM**  
 MGA                      AHD  
**DIMENSION STANDARD**  
 Unless noted otherwise:  
 All levels are shown in metres.  
 All dimensions are computer generated to 1mm

**CIVIL ENGINEERS**  
**TURNBULL ENGINEERING**  
 Turnbull Engineering  
 Level 21,  
 56 Pitt Street  
 Sydney, NSW, 2000  
**LIGHTING & ELECTRICAL**  
  
 Lighting, Art & Science Pty Limited  
 Level 1, 41 Hume Street  
 Crows Nest, NSW, 2065

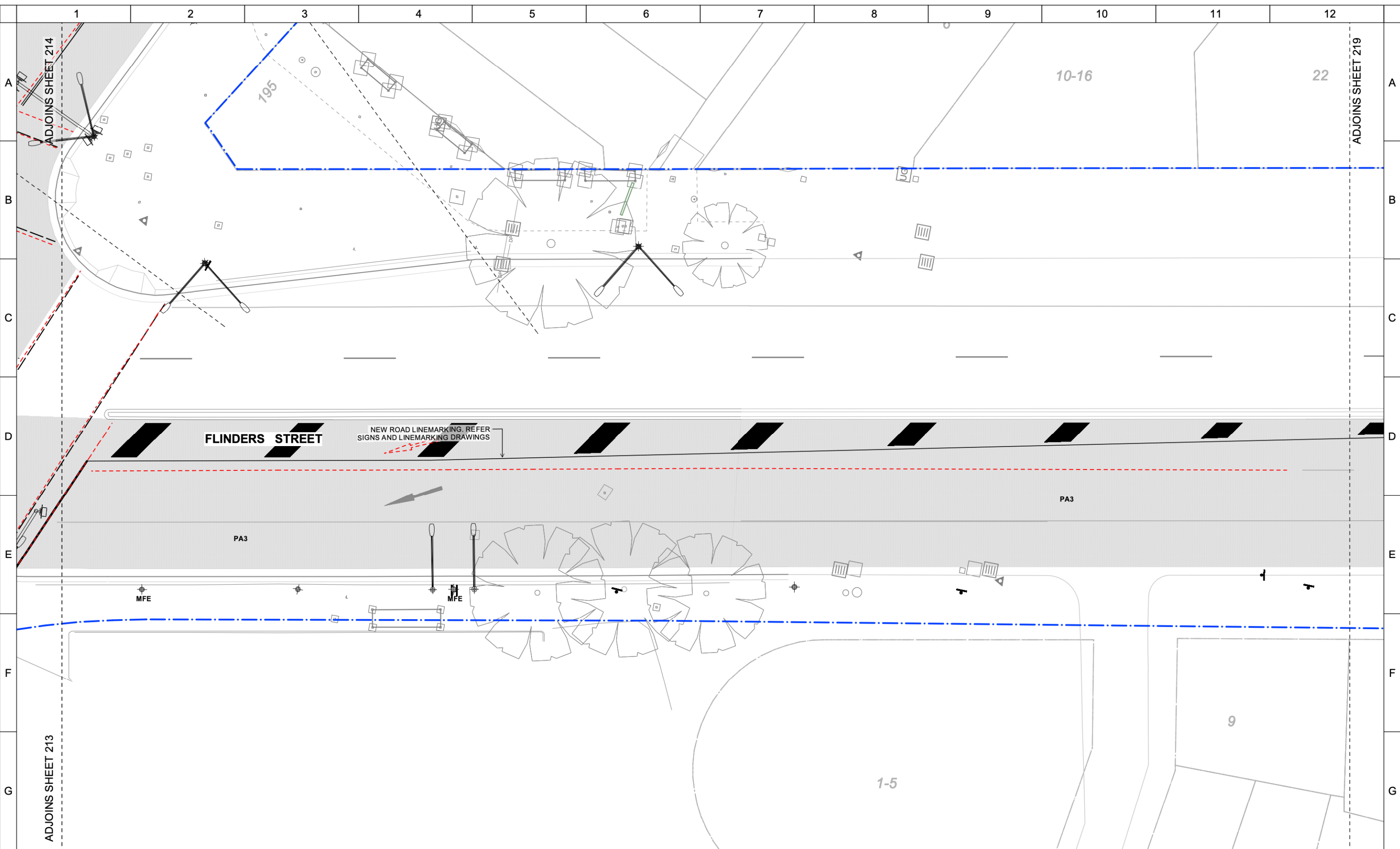
**TRAFFIC ENGINEERS**  
  
**WSP**  
 Level 27, 680 George Street  
 Sydney, NSW, 2000

**LEAD CONSULTANT**  
**spackman mossop michaelis**  
 PO Box 880, Darlinghurst NSW 1300  
 115 Flinders Street, Surry Hills NSW  
 www.spackmanmossopmichaels.com  
 e: info@sm2group.com.au  
 ph: (02) 9361 4549  
 f: (02) 9361 4569

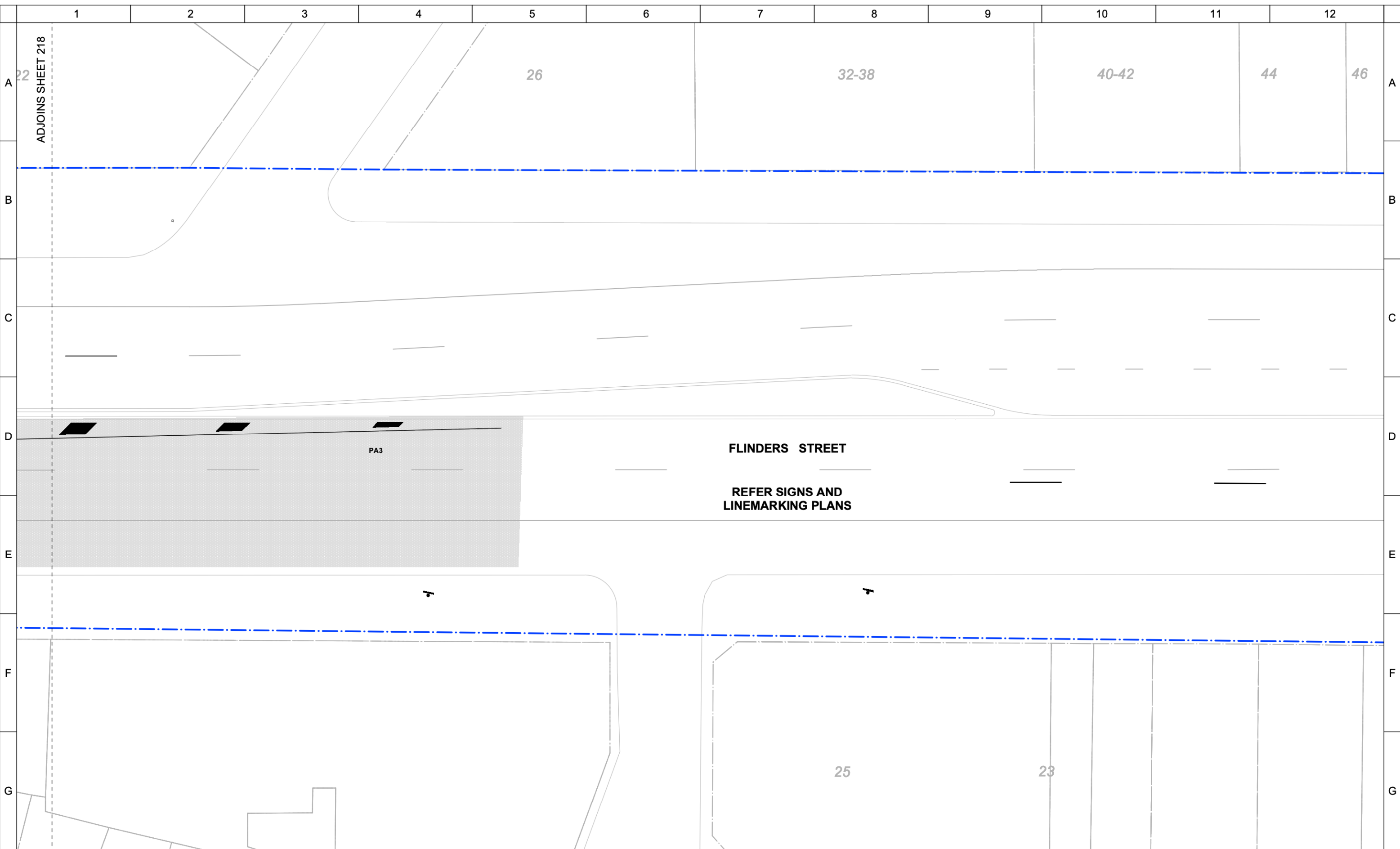
**CLIENT**  
  
**CITY OF SYDNEY**  
 Town Hall House,  
 Level 2, 456 Kent Street  
 www.cityofsydney.nsw.gov.au  
 e: council@cityofsydney.nsw.gov.au  
 ph: (02) 9265 9333

**DRAWING STATUS**  
**NOT FOR CONSTRUCTION**  
 DESIGNED MD      SMM PROJECT NO. 21038      NORTH  
 DRAWN MD/AC/FM      DATE DRAWN APRIL 2023  
 CHECKED MS      SCALE 1:200 AT A3  
 SHEET SIZE A3      SIZE ON ORIGINAL ORIGINAL IN COLOUR

**PROJECT**  
 Oxford Street West & Liverpool Street Cycleway  
**PROJECT ADDRESS**  
 Castlereagh Street to Flinders Street  
**DRAWING**  
**GENERAL ARRANGEMENT PLAN**  
**DRAWING NUMBER** L.217      **ISSUE** C



<b>GENERAL NOTES</b> Do not scale from this drawing. Use figured dimensions only. Verify all dimensions on site. Refer any discrepancies to the Principal's Representative for resolution before proceeding. If this drawing is unclear, ask for direction from the Principal's Representative. Prior to Demolition locate all existing services using project survey, dial before you dig, council records and authority records. SMM accepts no liability for damage to existing services. Services shown indicate the presence of services only. Refer any discrepancies to the Principal's Representative for resolution. © This drawing is Copyright and may not be used, reproduced or copied wholly or in part without written permission from Spackman Mossop Michaels Pty Ltd. This drawing may only be used for the express purpose and project for which it has been created and delivered.		<b>SURVEY</b> Drawing No: 11949001002_R2 <b>Cardno Group</b> 23-25 Frederick Street, Rockdale NSW 2216 Ph: (02) 9597 9700 FAX: (02) 9599 2146 surveysw@cardno.com.au <b>SURVEY DATE</b> 09.02.2022 <b>COORD. SYSTEM</b> MGA <b>DATUM</b> AHD <b>DIMENSION STANDARD</b> Unless noted otherwise: All levels are shown in metres. All dimensions are computer generated to 1mm		<b>CIVIL ENGINEERS</b> <b>TURNBULL ENGINEERING</b> Turnbull Engineering Level 21, 56 Pitt Street Sydney, NSW, 2000 <b>LIGHTING &amp; ELECTRICAL</b>  <b>Lighting, Art &amp; Science Pty Limited</b> Level 1, 41 Hume Street Crows Nest, NSW, 2065		<b>TRAFFIC ENGINEERS</b>  <b>WSP</b> Level 27, 680 George Street Sydney, NSW, 2000		<b>LEAD CONSULTANT</b> <b>spackman mossop michaelis</b> PO Box 880, Darlinghurst NSW 1300 115 Flinders Street, Surry Hills NSW www.spackmanmossopmichaels.com e: info@sm2group.com.au ph: (02) 9361 4549 f: (02) 9361 4569		<b>CLIENT</b>  <b>CITY OF SYDNEY</b> Town Hall House, Level 2, 456 Kent Street www.cityofsydney.nsw.gov.au e: council@cityofsydney.nsw.gov.au ph: (02) 9265 9333		<b>DRAWING STATUS</b> <b>NOT FOR CONSTRUCTION</b> DESIGNED MD SMM PROJECT NO. 21038 NORTH DRAWN MD/AC/FM DATE DRAWN APRIL 2023 CHECKED MS SCALE 1:200 AT A3 SHEET SIZE A3 SIZE ON ORIGINAL ORIGINAL IN COLOUR		<b>PROJECT</b> Oxford Street West & Liverpool Street Cycleway <b>PROJECT ADDRESS</b> Castlereagh Street to Flinders Street <b>DRAWING</b> <b>GENERAL ARRANGEMENT PLAN</b> <b>DRAWING NUMBER</b> <b>L.218</b> <b>ISSUE</b> <b>C</b>	
<b>REVISION HISTORY</b>															
1	2	3	4	5	6	7	8	9	10	11	12				



ADJOINS SHEET 218

PA3

**FLINDERS STREET**

**REFER SIGNS AND LINEMARKING PLANS**

REV	DESCRIPTION	DATE	APPROVED
C	ISSUED FOR TENDER	14.04.2023	MS
B	80% DETAIL DESIGN	23.12.2022	MS
A	50% DETAIL DESIGN	19.02.2022	MS

**GENERAL NOTES**  
Do not scale from this drawing. Use figured dimensions only.  
Verify all dimensions on site. Refer any discrepancies to the Principal's Representative for resolution before proceeding.  
If this drawing is unclear, ask for direction from the Principal's Representative.  
Prior to Demolition locate all existing services using project survey, dial before you dig, council records and authority records. SMM accepts no liability for damage to existing services. Services shown indicate the presence of services only. Refer any discrepancies to the Principal's Representative for resolution.  
© This drawing is Copyright and may not be used, reproduced or copied wholly or in part without written permission from Spackman Mossop Michaels Pty Ltd. This drawing may only be used for the express purpose and project for which it has been created and delivered.

**SURVEY**  
Drawing No: 11949001002\_R2  
**Cardno Group**  
23-25 Frederick Street, Rockdale NSW 2216  
Ph: (02) 9597 9700 FAX: (02) 9599 2146  
surveysw@cardno.com.au  
**SURVEY DATE**  
09.02.2022  
**COORD. SYSTEM**      **DATUM**  
MGA                      AHD  
**DIMENSION STANDARD**  
Unless noted otherwise:  
All levels are shown in metres.  
All dimensions are computer generated to 1mm

**CIVIL ENGINEERS**  
**TURNBULL ENGINEERING**  
Turnbull Engineering  
Level 21,  
56 Pitt Street  
Sydney, NSW, 2000  
**LIGHTING & ELECTRICAL**  
  
Lighting, Art & Science Pty Limited  
Level 1, 41 Hume Street  
Crows Nest, NSW, 2065

**TRAFFIC ENGINEERS**  
  
**WSP**  
Level 27, 680 George Street  
Sydney, NSW, 2000

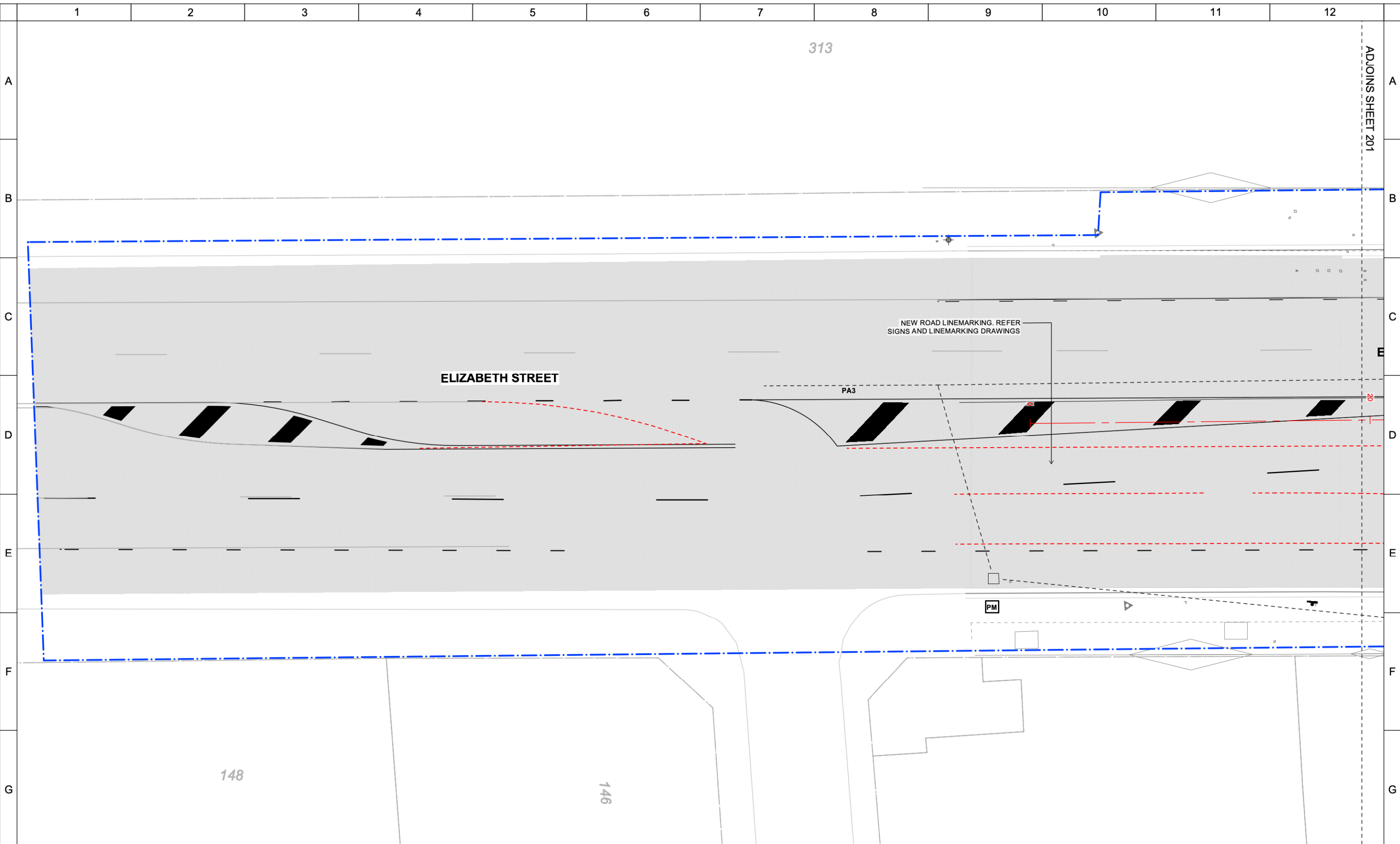
**LEAD CONSULTANT**  
**spackman mossop michaelis**  
PO Box 880, Darlinghurst NSW 1300  
115 Flinders Street, Surry Hills NSW  
www.spackmanmossopmichaels.com  
e: info@sm2group.com.au  
ph: (02) 9361 4549  
f: (02) 9361 4569

**CLIENT**  
  
**CITY OF SYDNEY**  
Town Hall House,  
Level 2, 456 Kent Street  
www.cityofsydney.nsw.gov.au  
e: council@cityofsydney.nsw.gov.au  
ph: (02) 9265 9333

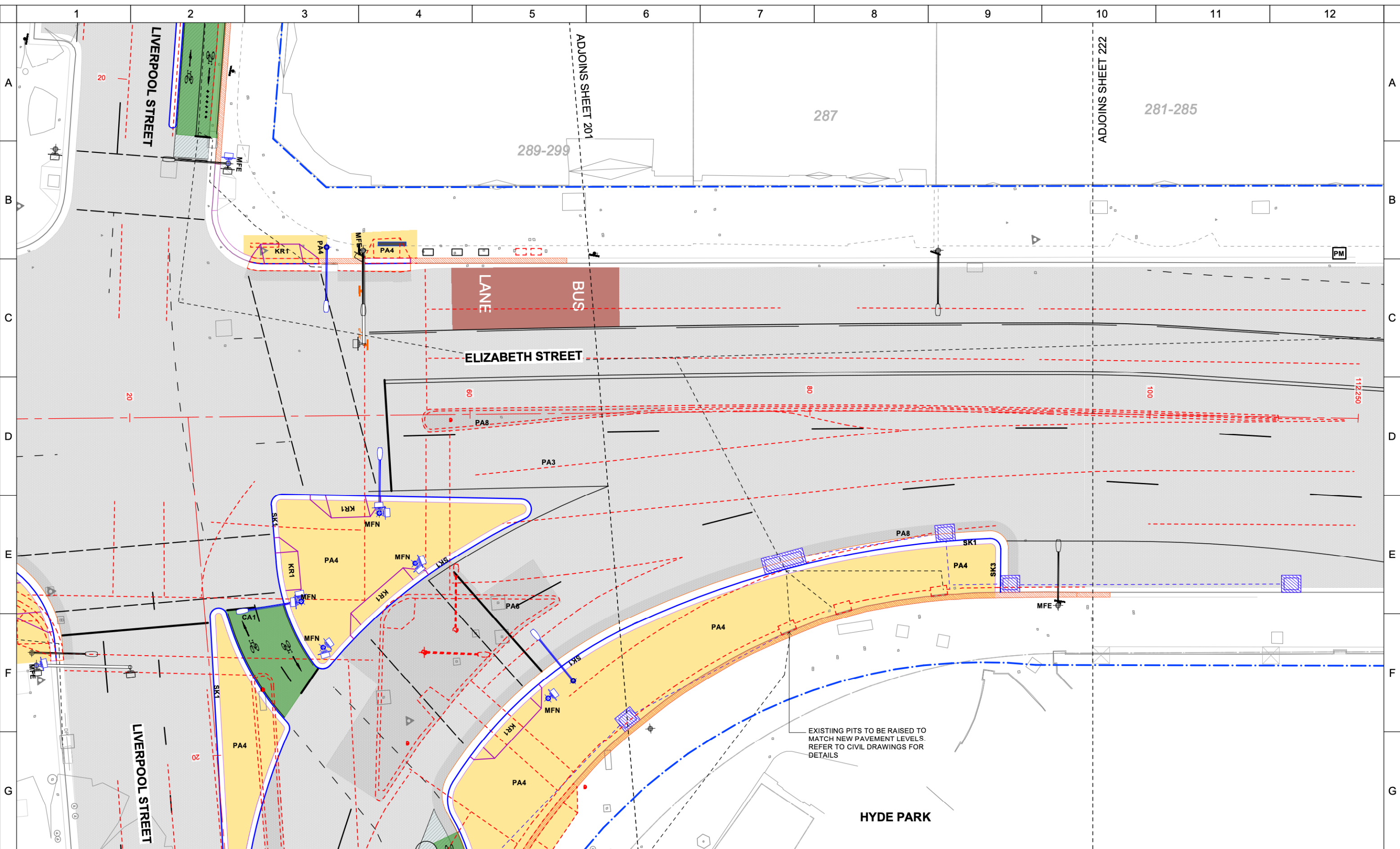
**DRAWING STATUS**  
**NOT FOR CONSTRUCTION**  
**DESIGNED**      **SMM PROJECT NO.**      **NORTH**  
MD                      21038  
**DRAWN**              **DATE DRAWN**  
MD/AC/FM              APRIL 2023  
**CHECKED**              **SCALE**  
MS                      1:200 AT A3  
**SHEET SIZE**              **SIZE ON ORIGINAL**  
A3                      ORIGINAL IN COLOUR

**PROJECT**  
Oxford Street West & Liverpool Street  
Cycleway  
**PROJECT ADDRESS**  
Castlereagh Street to Flinders Street  
**DRAWING**  
**GENERAL ARRANGEMENT PLAN**  
**DRAWING NUMBER**                      **ISSUE**  
L.219    C





<b>GENERAL NOTES</b> Do not scale from this drawing. Use figured dimensions only. Verify all dimensions on site. Refer any discrepancies to the Principal's Representative for resolution before proceeding. If this drawing is unclear, ask for direction from the Principal's Representative. Prior to Demolition locate all existing services using project survey, dial before you dig, council records and authority records. SMM accepts no liability for damage to existing services. Services shown indicate the presence of services only. Refer any discrepancies to the Principal's Representative for resolution. © This drawing is Copyright and may not be used, reproduced or copied wholly or in part without written permission from Spackman Mossop Michaels Pty Ltd. This drawing may only be used for the express purpose and project for which it has been created and delivered.		<b>SURVEY</b> Drawing No: 11949001002_R2 <b>Cardno Group</b> 23-25 Frederick Street, Rockdale NSW 2216 Ph: (02) 9597 9700 FAX: (02) 9599 2146 surveynsw@cardno.com.au <b>SURVEY DATE</b> 09.02.2022 <b>COORD. SYSTEM</b> MGA <b>DATUM</b> AHD <b>DIMENSION STANDARD</b> Unless noted otherwise: All levels are shown in metres. All dimensions are computer generated to 1mm		<b>CIVIL ENGINEERS</b> <b>TURNBULL ENGINEERING</b> Turnbull Engineering Level 21, 56 Pitt Street Sydney, NSW, 2000 <b>LIGHTING &amp; ELECTRICAL</b>  <b>Lighting, Art &amp; Science Pty Limited</b> Level 1, 41 Hume Street Crows Nest, NSW, 2065		<b>TRAFFIC ENGINEERS</b>  <b>WSP</b> Level 27, 680 George Street Sydney, NSW, 2000		<b>LEAD CONSULTANT</b> <b>spackman mossop michaelis</b> PO Box 880, Darlinghurst NSW 1300 115 Flinders Street, Surry Hills NSW www.spackmanmossopmichaels.com e: info@sm2group.com.au ph: (02) 9361 4549 f: (02) 9361 4569		<b>CLIENT</b>  <b>CITY OF SYDNEY</b> Town Hall House, Level 2, 456 Kent Street www.cityofsydney.nsw.gov.au e: council@cityofsydney.nsw.gov.au ph: (02) 9265 9333		<b>DRAWING STATUS</b> <b>NOT FOR CONSTRUCTION</b> DESIGNED MD SMM PROJECT NO. 21038 NORTH DRAWN MD/AC/FM DATE DRAWN APRIL 2023 CHECKED MS SCALE 1:200 AT A3 SHEET SIZE A3 SIZE ON ORIGINAL ORIGINAL IN COLOUR		<b>PROJECT</b> Oxford Street West & Liverpool Street Cycleway <b>PROJECT ADDRESS</b> Castlereagh Street to Flinders Street <b>DRAWING</b> <b>GENERAL ARRANGEMENT PLAN</b> <b>DRAWING NUMBER</b> <b>L.220</b> <b>ISSUE</b> <b>C</b>	
<b>REVISION HISTORY</b>															
1	2	3	4	5	6	7	8	9	10	11	12				



H	C	ISSUED FOR TENDER	14.04.2023	MS
	B	80% DETAIL DESIGN	23.12.2022	MS
	A	50% DETAIL DESIGN	19.02.2022	MS
REV		DESCRIPTION	DATE	APPROVED
REVISION HISTORY				
1	2	3	4	5

**GENERAL NOTES**  
 Do not scale from this drawing. Use figured dimensions only.  
 Verify all dimensions on site. Refer any discrepancies to the Principal's Representative for resolution before proceeding.  
 If this drawing is unclear, ask for direction from the Principal's Representative.  
 Prior to Demolition locate all existing services using project survey, dial before you dig, council records and authority records. SMM accepts no liability for damage to existing services. Services shown indicate the presence of services only. Refer any discrepancies to the Principal's Representative for resolution.  
 © This drawing is Copyright and may not be used, reproduced or copied wholly or in part without written permission from Spackman Mossop Michaels Pty Ltd. This drawing may only be used for the express purpose and project for which it has been created and delivered.

**SURVEY**  
 Drawing No: 11949001002\_R2  
**Cardno Group**  
 23-25 Frederick Street, Rockdale NSW 2216  
 Ph: (02) 9597 9700 FAX: (02) 9599 2146  
 survey@cardno.com.au  
**SURVEY DATE**  
 09.02.2022  
**COORD. SYSTEM**      **DATUM**  
 MGA                      AHD  
**DIMENSION STANDARD**  
 Unless noted otherwise:  
 All levels are shown in metres.  
 All dimensions are computer generated to 1mm

**CIVIL ENGINEERS**  
**TURNBULL ENGINEERING**  
 Turnbull Engineering  
 Level 21,  
 56 Pitt Street  
 Sydney, NSW, 2000  
**LIGHTING & ELECTRICAL**  
  
 Lighting, Art & Science Pty Limited  
 Level 1, 41 Hume Street  
 Crows Nest, NSW, 2065

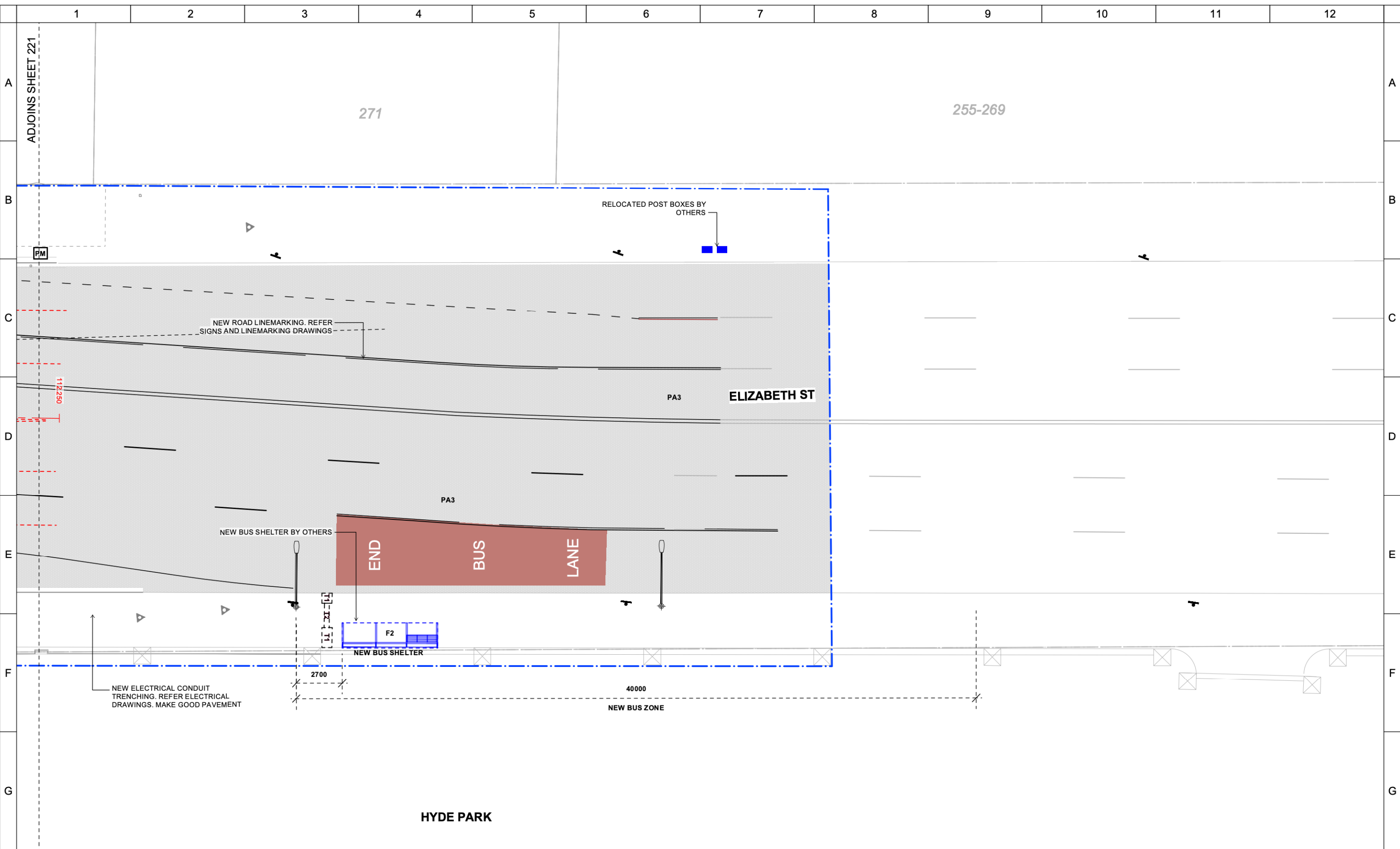
**TRAFFIC ENGINEERS**  
  
**WSP**  
 Level 27, 680 George Street  
 Sydney, NSW, 2000

**LEAD CONSULTANT**  
**spackman mossop michaelis**  
 PO Box 880, Darlinghurst NSW 1300  
 115 Flinders Street, Surry Hills NSW  
 www.spackmanmossopmichaels.com  
 e: info@sm2group.com.au  
 ph: (02) 9361 4549  
 f: (02) 9361 4569

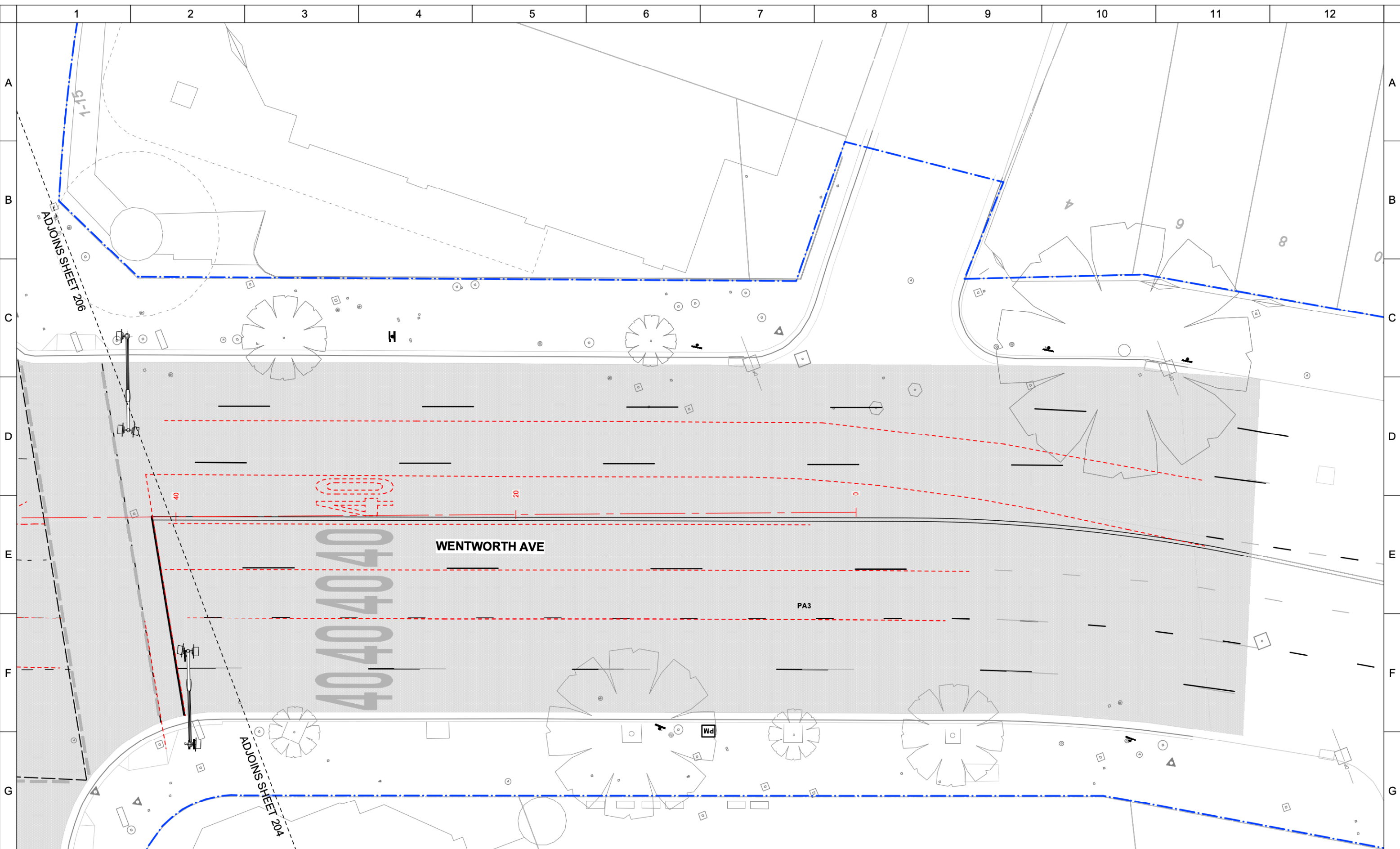
**CLIENT**  
  
**CITY OF SYDNEY**  
 Town Hall House,  
 Level 2, 456 Kent Street  
 www.cityofsydney.nsw.gov.au  
 e: council@cityofsydney.nsw.gov.au  
 ph: (02) 9265 9333

**DRAWING STATUS**  
**NOT FOR CONSTRUCTION**  
 DESIGNED MD      SMM PROJECT NO. 21038      NORTH  
 DRAWN MD/AC/FM      DATE DRAWN APRIL 2023  
 CHECKED MS      SCALE 1:200 AT A3  
 SHEET SIZE A3      SIZE ON ORIGINAL ORIGINAL IN COLOUR

**PROJECT**  
 Oxford Street West & Liverpool Street Cycleway  
**PROJECT ADDRESS**  
 Castlereagh Street to Flinders Street  
**DRAWING**  
**GENERAL ARRANGEMENT PLAN**  
**DRAWING NUMBER** L.221      **ISSUE** C



H	C ISSUED FOR TENDER		14.04.2023	MS	<b>GENERAL NOTES</b> Do not scale from this drawing. Use figured dimensions only. Verify all dimensions on site. Refer any discrepancies to the Principal's Representative for resolution before proceeding. If this drawing is unclear, ask for direction from the Principal's Representative. Prior to Demolition locate all existing services using project survey, dial before you dig, council records and authority records. SMM accepts no liability for damage to existing services. Services shown indicate the presence of services only. Refer any discrepancies to the Principal's Representative for resolution. © This drawing is Copyright and may not be used, reproduced or copied wholly or in part without written permission from Spackman Mossop Michaels Pty Ltd. This drawing may only be used for the express purpose and project for which it has been created and delivered.	<b>SURVEY</b> Drawing No: 11949001002_R2 <b>Cardno Group</b> 23-25 Frederick Street, Rockdale NSW 2216 Ph: (02) 9597 9700 FAX: (02) 9599 2146 survey@cardno.com.au <b>SURVEY DATE</b> 09.02.2022 <b>COORD. SYSTEM</b> MGA <b>DATUM</b> AHD <b>DIMENSION STANDARD</b> Unless noted otherwise: All levels are shown in metres. All dimensions are computer generated to 1mm	<b>CIVIL ENGINEERS</b> <b>TURNBULL ENGINEERING</b> Level 21, 56 Pitt Street Sydney, NSW, 2000 <b>LIGHTING &amp; ELECTRICAL</b>  <b>Lighting, Art &amp; Science Pty Limited</b> Level 1, 41 Hume Street Crows Nest, NSW, 2065	<b>TRAFFIC ENGINEERS</b>  <b>WSP</b> Level 27, 680 George Street Sydney, NSW, 2000	<b>LEAD CONSULTANT</b> <b>spackman mossop michaelis</b> PO Box 880, Darlinghurst NSW 1300 115 Flinders Street, Surry Hills NSW www.spackmanmossopmichaels.com e: info@sm2group.com.au ph: (02) 9361 4549 f: (02) 9361 4569	<b>CLIENT</b>  <b>CITY OF SYDNEY</b> Town Hall House, Level 2, 456 Kent Street www.cityofsydney.nsw.gov.au e: council@cityofsydney.nsw.gov.au ph: (02) 9265 9333	<b>DRAWING STATUS</b> <b>NOT FOR CONSTRUCTION</b> DESIGNED MD 21038 DRAWN MD/AC/FM CHECKED MS SHEET SIZE A3 SMM PROJECT NO. 21038 DATE DRAWN APRIL 2023 SCALE 1:200 AT A3 SIZE ON ORIGINAL ORIGINAL IN COLOUR	<b>PROJECT</b> Oxford Street West & Liverpool Street Cycleway <b>PROJECT ADDRESS</b> Castlereagh Street to Flinders Street <b>DRAWING</b> <b>GENERAL ARRANGEMENT PLAN</b> <b>DRAWING NUMBER</b> <b>L.222</b> <b>ISSUE</b> <b>C</b>						
	REVISION HISTORY																	
	1	2	3	4									5	6	7	8	9	10



C	ISSUED FOR TENDER	14.04.2023	MS
B	80% DETAIL DESIGN	23.12.2022	MS
A	50% DETAIL DESIGN	19.02.2022	MS
REV	DESCRIPTION	DATE	APPROVED
REVISION HISTORY			
1		2	

**GENERAL NOTES**  
 Do not scale from this drawing. Use figured dimensions only.  
 Verify all dimensions on site. Refer any discrepancies to the Principal's Representative for resolution before proceeding.  
 If this drawing is unclear, ask for direction from the Principal's Representative.  
 Prior to Demolition locate all existing services using project survey, dial before you dig, council records and authority records. SMM accepts no liability for damage to existing services. Services shown indicate the presence of services only. Refer any discrepancies to the Principal's Representative for resolution.  
 © This drawing is Copyright and may not be used, reproduced or copied wholly or in part without written permission from Spackman Mossop Michaels Pty Ltd. This drawing may only be used for the express purpose and project for which it has been created and delivered.

**SURVEY**  
 Drawing No: 11949001002\_R2  
**Cardno Group**  
 23-25 Frederick Street, Rockdale NSW 2216  
 Ph: (02) 9597 9700 FAX: (02) 9599 2146  
 survey@cardno.com.au  
**SURVEY DATE**  
 09.02.2022  
**COORD. SYSTEM**      **DATUM**  
 MGA                      AHD  
**DIMENSION STANDARD**  
 Unless noted otherwise:  
 All levels are shown in metres.  
 All dimensions are computer generated to 1mm

**CIVIL ENGINEERS**  
**TURNBULL ENGINEERING**  
 Turnbull Engineering  
 Level 21,  
 56 Pitt Street  
 Sydney, NSW, 2000  
**LIGHTING & ELECTRICAL**  
  
 Lighting, Art & Science Pty Limited  
 Level 1, 41 Hume Street  
 Crows Nest, NSW, 2065

**TRAFFIC ENGINEERS**  
  
**WSP**  
 Level 27, 680 George Street  
 Sydney, NSW, 2000

**LEAD CONSULTANT**  
**spackman mossop michaelis**  
 PO Box 880, Darlinghurst NSW 1300  
 115 Flinders Street, Surry Hills NSW  
 www.spackmanmossopmichaels.com  
 e: info@sm2group.com.au  
 ph: (02) 9361 4549  
 f: (02) 9361 4569

**CLIENT**  
  
**CITY OF SYDNEY**  
 Town Hall House,  
 Level 2, 456 Kent Street  
 www.cityofsydney.nsw.gov.au  
 e: council@cityofsydney.nsw.gov.au  
 ph: (02) 9265 9333

**DRAWING STATUS**  
**NOT FOR CONSTRUCTION**  
 DESIGNED MD      SMM PROJECT NO. 21038      NORTH  
 DRAWN MD/AC/FM      DATE DRAWN APRIL 2023  
 CHECKED MS      SCALE 1:200 AT A3  
 SHEET SIZE A3      SIZE ON ORIGINAL ORIGINAL IN COLOUR

**PROJECT**  
 Oxford Street West & Liverpool Street Cycleway  
**PROJECT ADDRESS**  
 Castlereagh Street to Flinders Street  
**DRAWING**  
**GENERAL ARRANGEMENT PLAN**  
**DRAWING NUMBER** L.223      **ISSUE** C